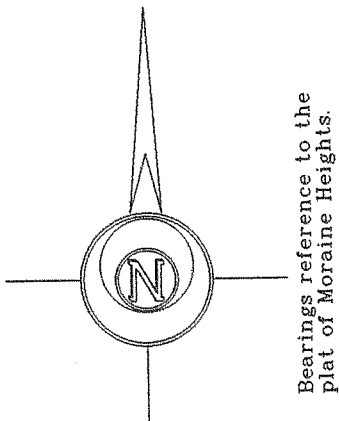


Plat of Survey

of
Lot 10 of Block 1 of Moraine Heights,
a subdivision located in the Southeast 1/4 of Section 26,
Town 4 North, Range 15 East, Town of Whitewater,
Walworth County, Wisconsin.

Surveyed for: Stephen & Jeni Gragg
211 Luther Land Road
Seneca, South Carolina. 29672-6916



Park

Woodchuck Alley
(East Ridge Road)
(30' Wide - One Way)

N23°10'34"E 75.60'

House
N7698

N73°47'05"W ±67.2'
(N73°22'W 72.60')
53.60' (52.10')

Unimproved
Public Road
(50' Wide)

±13.6' (20.5')

Rocky Shoreline

Shore Station

Pier



Whitewater
Lake

Lot 10
0.249 Acre
10,867 Sq.Ft.

Found thin wall
pipe 1.29' S43°25'10"E
of rod at corner

N71°42'40"W ±56.8'
(N71°25'W 59.28')
(35.28')
36.61'

Lot 11
Moraine Heights



Copyright c 2006 by Jensen & Olson Land Surveying, LLC.

All rights reserved. No part of this survey plat may be reproduced or transmitted in any form by any means - graphic, electronic, or mechanical, including photocopying, tracing, or information storage and retrieval systems - without permission in writing from Douglas G. Olson, Jensen & Olson Land Surveying, LLC.

I hereby certify that I have surveyed the above described property and the map hereon is correct to the best of my professional knowledge and belief and shows the size and location of the property, its exterior boundaries, the location and dimensions of all visible structures thereon, boundary fences, apparent easements and roadways and visible encroachments, if any.

This survey is made for the exclusive use of the present owners of property, and also those who purchase, mortgage or guarantee title thereto, within one year from the date hereof.

Douglas G. Olson
Wisconsin Registered Land Surveyor - 2093

Notes: 1) This survey plat is not certified unless signed and sealed in red ink.

2) This survey is subject to Wisconsin lien laws. This Plat of Survey is the notice of intent to file lien. Lien waiver required.

Legend

- Found Iron Pipe
- Found Iron Rod
- Recorded Information
- Utility Pedestal
- Concrete Cover
- Septic Vent
- Lamp
- Asphalt Surface
- Gravel Surface



Jensen & Olson Land Surveying, LLC

45 South Wisconsin Street P.O. Box 322
Elkhorn, Wisconsin. 53121
Telephone: (262) 723-3434
Facsimile: (262) 723-8044

Scale: 1" = 20'



Survey date: July 19, 2006.
Revisions:

Sheet 1 of 1 Sheets.

Job Reference Number:

415-1105 2006.086 1102

DMH-10