


Plat of Survey


of
Lot 4 of Block 2 of Grand View Subdivision,
located in the Southeast 1/4 of Section 34, Town 4 North, Range
15 East, Town of Whitewater, Walworth County, Wisconsin.

Prepared for: **Jeff Krahn**
P.O. Box 243
Whitewater, Wisconsin. 53190

Tax Parcel
DW 3400001



Bearings reference to the plat of
Grand View Subdivision.




- Notes: 1) This survey plat is not certified unless signed and sealed in red ink.
2) This survey is subject to Wisconsin lien laws. This Plat of Survey is the notice of intent to file lien. Lien waiver required.

Copyright © 2006 by Jensen & Olson Land Surveying, LLC.
All rights reserved. No part of this survey plat may be reproduced or transmitted in any form by any means - graphic, electronic, or mechanical, including photocopying, tracing, or information storage and retrieval systems - without permission in writing from Douglas G. Olson, Jensen & Olson Land Surveying, LLC.

I, Douglas G. Olson, Wisconsin Registered Land Surveyor, do hereby certify that this survey was performed by me or under my direction in full compliance with the owner's/agent's instructions and Chapter A-E 7 of the Wisconsin Administrative Code "Minimum Standards for Property Surveys", and that this map is an accurate representation thereof to the best of my knowledge and belief.

Douglas G. Olson
Wisconsin Registered Land Surveyor - 2093

Survey Date: March 23, 2006
Revisions:



Jensen & Olson Land Surveying, LLC
45 South Wisconsin Street
Elkhorn, Wisconsin. 53121
Telephone (262) 723-3434
Facsimile (262) 723-8044

- Legend
Found Iron Pipe
Found Rod
Set Iron Rod, 3/4" dia.
Recorded Information
Utility Pedestal
Septic Vent
Asphalt Surface

Sheet 1 of 1 Sheets
Job Reference Number
2006.023

2006.023

DGD -12 415 - 1076