

WEST 1/4 CORNER  
SECTION 16-3-18

N02°01'21"W

667.69'

N02°01'21"W

66' WIDE

410.46'

N02°01'21"W

1555.59'

SOUTHWEST CORNER  
SECTION 16-3-18

N63°37'34"E

143.62'

503.34'

180.00'

143.50'

178.82'

S01°19'42"E

177.81'

536.44'

179.81'

12.5' well

425.84'

459.37'

S77°44'42"W


### LEGEND

- FOUND STANDARD WALWORTH COUNTY MONUMENT
- FOUND IRON ROD
- SET IRON PIPE

### PLAT OF SURVEY -OF-

LOT 1 OF CERTIFIED SURVEY MAP NO. 3597, RECORDED SEPTEMBER 4, 2003 IN THE OFFICE OF THE REGISTER OF DEEDS IN AND FOR WALWORTH COUNTY, WISCONSIN IN VOLUME 21 OF CERTIFIED SURVEY MAPS ON PAGES 170-172 AS DOCUMENT NO. 0574003 AND LOCATED IN THE NORTHWEST 1/4 OF THE SOUTHWEST 1/4 OF SECTION 16, TOWN 3 NORTH, RANGE 18 EAST OF THE FOURTH PRINCIPAL MERIDIAN, IN THE TOWN OF SPRING PRAIRIE, WALWORTH COUNTY, WISCONSIN.

SURVEY FOR: DAVID & LISBETH FRIEMOTH  
SURVEY ADDRESS: N6224 HARGRAVES RD.




SCALE: 1" = 100'



"I hereby certify that I have surveyed the above described property and that the above map is a correct representation thereof and shows the size and location of the property, its exterior boundaries, the location of all visible structures and dimensions of all principal buildings thereon, boundary fences, apparent easements, roadways and encroachments, if any."

"This survey is made for the use of the present owners of the property, and those who purchase, mortgage, or guarantee the title thereto within one year from date hereof."



THIS IS NOT AN ORIGINAL PRINT  
UNLESS THIS SEAL IS RED.


B.W. SURVEYING, INC.

412 W. PINE STREET  
BURLINGTON, WI 53105  
(262)-767-0225

Robert J. Wetzel  
ROBERT J. WETZEL S-1778

3/3/06  
DATE

7192  
JOB NUMBER



QA3597-1

318-958