

PLAT OF SURVEY

-OF-

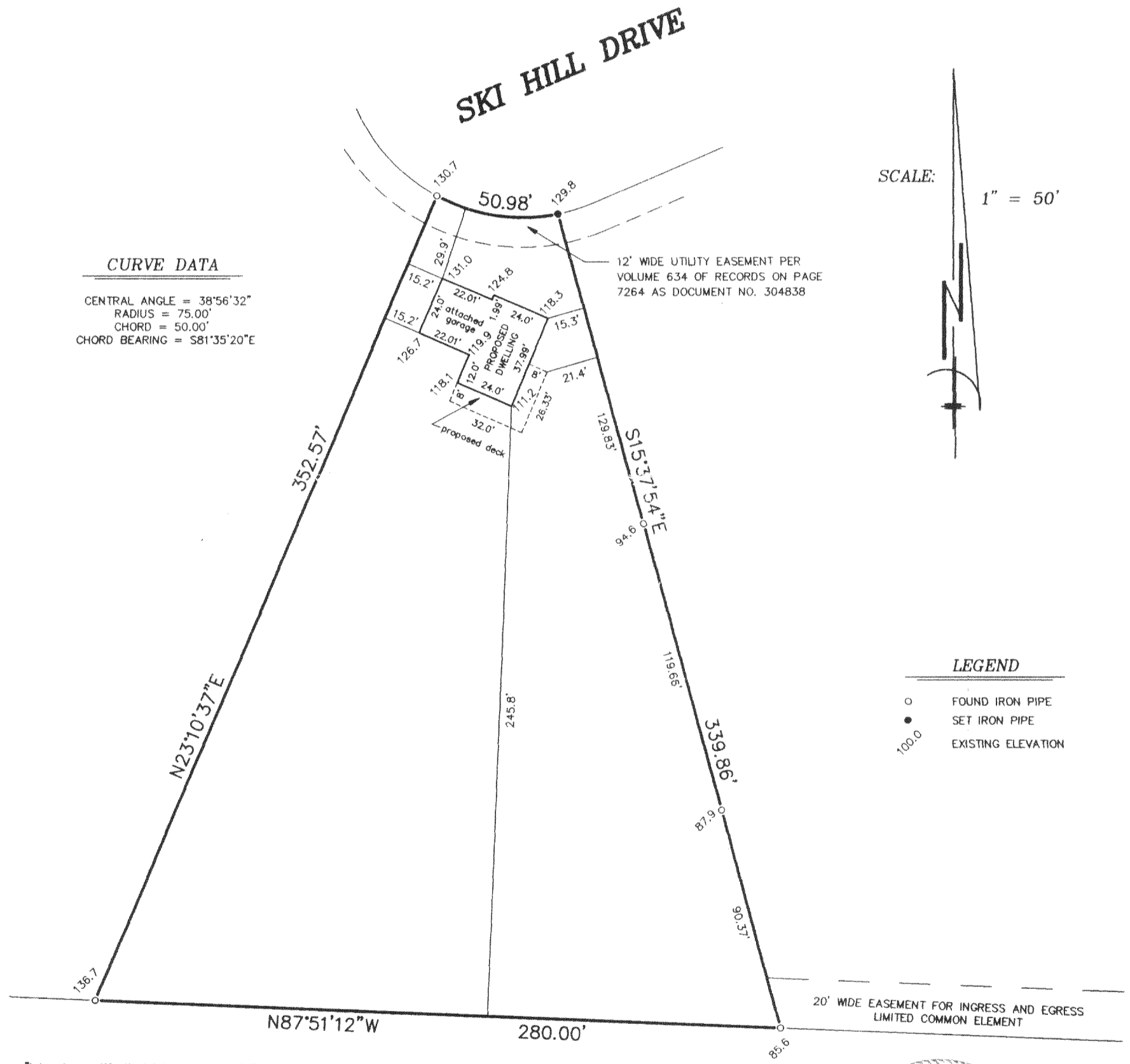
PROPOSED DWELLING WAS STAKED ON ACTUAL CORNERS WITH 7 FOOT CONTROL ON THE LONGEST HOUSE LINE. THE CONTRACTOR WILL BE RESPONSIBLE TO FIELD VERIFY ALL STAKES FOR LOCATION AND DIMENSION PRIOR TO CONSTRUCTION. THIS OFFICE SHOULD BE NOTIFIED IMMEDIATELY IF ANY DISCREPANCIES ARISE.

UNIT 22 IN THE HIGHLANDS OF PARADISE VALLEY CONDOMINIUM, BEING A CONDOMINIUM CREATED UNDER THE CONDOMINIUM OWNERSHIP ACT OF THE STATE OF WISCONSIN BY A "DECLARATION OF CONDOMINIUM FOR THE HIGHLANDS OF PARADISE VALLEY CONDOMINIUM", DATED THE 18TH DAY OF MAY, 1993 AND RECORDED THE 18TH DAY OF MAY, 1993 IN THE OFFICE OF THE REGISTER OF DEEDS FOR WALWORTH COUNTY, WISCONSIN IN VOLUME 623 OF RECORDS, AT PAGES 3214 THROUGH 3256, AS DOCUMENT NO. 257614 AND BY A CONDOMINIUM PLAT THEREFOR.

PROPOSED TOP OF FOUNDATION: _____



PREPARED FOR: CHRIS GEIKEN

PROPOSED ADDRESS: _____ SKI HILL DRIVE



"I hereby certify that I have surveyed the above described property and that the above map is a correct representation thereof and shows the size and location of the property, its exterior boundaries, the location of all visible structures and dimensions of all principal buildings thereon, boundary fences, apparent easements, roadways and encroachments, if any."

"This survey is made for the use of the present owners of the property, and those who purchase, mortgage, or guarantee the title thereto within one year from date hereof."



B.W. SURVEYING, INC.

LAND SURVEYS
 MAPPING AND PLANNING
 412 N. PINE STREET
 BURLINGTON, WI 53105
 (262)-767-0225

THIS IS NOT AN ORIGINAL PRINT UNLESS THIS SEAL IS RED.

Robert J. Wetzel
 ROBERT J. WETZEL 5-1778

DECEMBER 15, 2004
 DATE

6307
 JOB NUMBER

042-22

318-903