

PLAT OF SURVEY

-OF-

LOTS 12 AND 13, BLOCK 3, HONEY LAKE SUBDIVISION, ACCORDING TO THE RECORDED PLAT THEREOF. SAID LAND BEING IN THE TOWN OF SPRING PRAIRIE, COUNTY OF WALWORTH AND STATE OF WISCONSIN.

SURVEY FOR: LAWRENCE SMOLLER

LOTS APPEAR TO BE OCCUPIED BY PROPERTY OWNER'S TO THE NORTH, BUT WITH NO PERMANENT STRUCTURES.

LEGEND

- ⊕ FOUND CONCRETE MONUMENT
- FOUND IRON PIPE
- SET IRON PIPE

SCALE:

1" = 20'

WEST RIGHT-OF-WAY LINE OF COUNTY LINE BLVD.

200.00'

35.00'



PLEASANT AVENUE

35' WIDE
UNIMPROVED


(347.80' meas.)
348.00'

"I hereby certify that I have surveyed the above described property and that the above map is a correct representation thereof and shows the size and location of the property, its exterior boundaries, the location of all visible structures and dimensions of all principal buildings thereon, boundary fences, apparent easements, roadways and encroachments, if any."

"This survey is made for the use of the present owners of the property, and those who purchase, mortgage, or guarantee the title thereto within one year from date hereof."



THIS IS NOT AN ORIGINAL PRINT
UNLESS THIS SEAL IS RED.



B.W. SURVEYING, INC.

412 N. PINE STREET
BURLINGTON, WI 53105
(262)-767-0225

Robert J. Wetzel
ROBERT J. WETZEL S-1778

MAY 7, 2004
DATE

6345
JOB NUMBER

OHL 00017

318-890