

**PLAT OF SURVEY
-OF-**

LOTS NUMBER SIX (6), SEVEN (7), AND EIGHT (8)
IN BLOCK NUMBER TEN (10) IN HONEY LAKE
SUBDIVISION, FIRST ADDITION, TOWN OF SPRING
PRAIRIE, PURSUANT TO THE RECORDED PLAT
THEREOF - SUBJECT TO RESTRICTIONS AND
COVENANTS OF RECORD.

SURVEY FOR: COLDWELL BANKER

SCALE:


1" = 30'

LEGEND

- FOUND IRON PIPE
- SET IRON PIPE


"I hereby certify that I have surveyed the above described property and that the above map is a correct representation thereof and shows the size and location of the property, its exterior boundaries, the location of all visible structures and dimensions of all principal buildings thereon, boundary fences, apparent easements, roadways and encroachments, if any."

"This survey is made for the use of the present owners of the property, and those who purchase, mortgage, or guarantee the title thereto within one year from date hereof."



B.W. SURVEYING, INC.

412 N. PINE STREET
BURLINGTON, WI 53105
(262)-767-0225

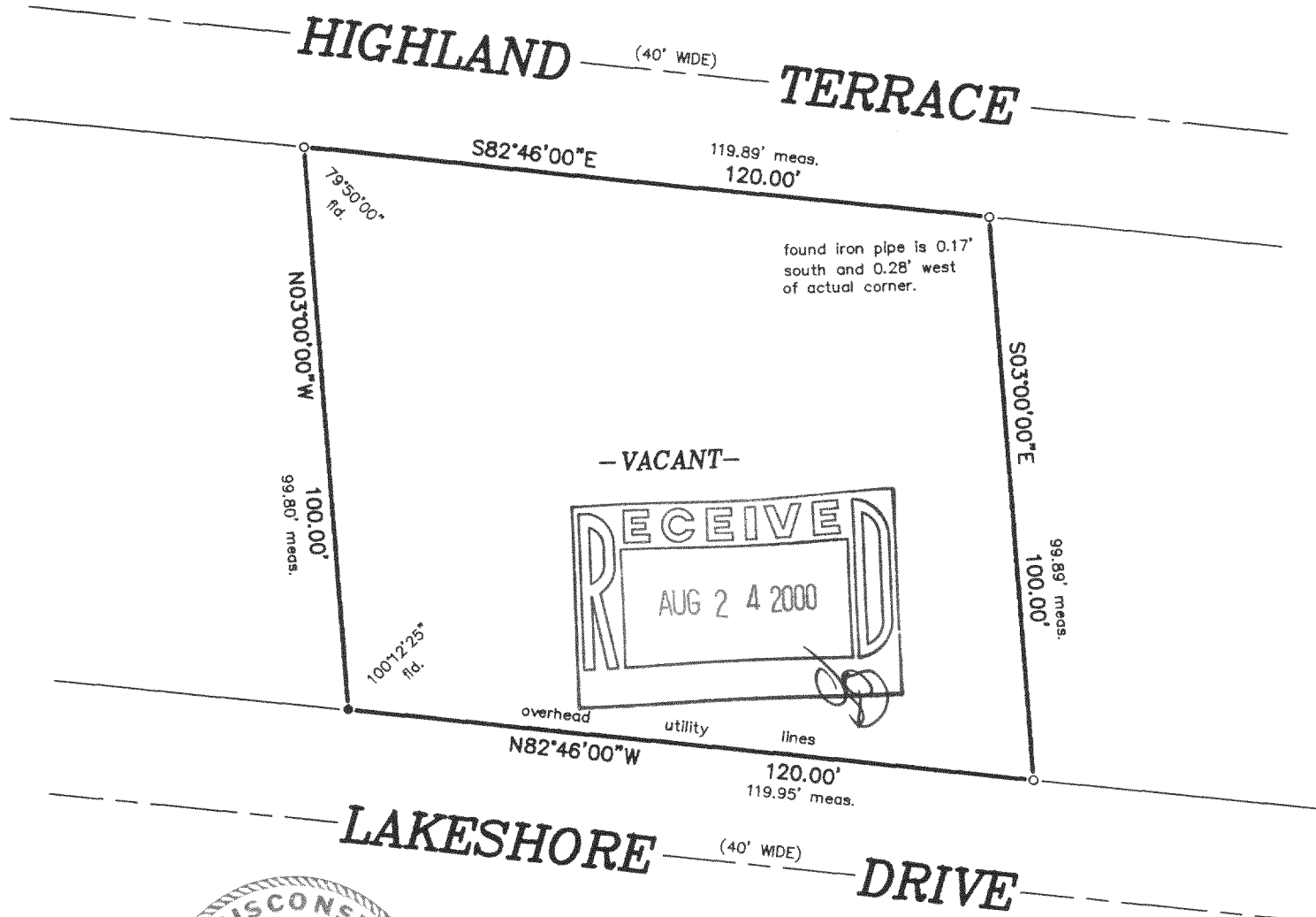


THIS IS NOT AN ORIGINAL PRINT
UNLESS THIS SEAL IS RED.

Robert J. Wetzel
ROBERT J. WETZEL S-1778

JUNE 28, 2000
DATE

4550
JOB NUMBER



318-731

OHL1-78