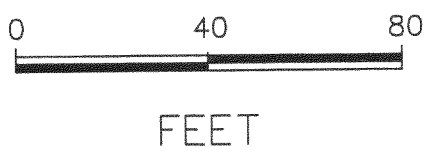


SCALE



STATE OF WISCONSIN  
COUNTY OF RACINE

The above-described property has been surveyed under my direction and the above map is a correct representation thereof.

DATED AT: NORTH CAPE, THIS 19TH DAY OF AUGUST, 1999.

*P. L. Bailey*

AMERICAN SURVEYING COMPANY, INC.

PETE L. BAILEY, RLS NO. 1398

RECERTIFIED this \_\_\_\_\_ day of \_\_\_\_\_, 1999.


NOTE:

- HOUSE STAKED ON LINE
- ELEVATIONS BASED ON ASSUMED DATUM
- SUGGESTED YARD GRADE: 99.00
- SUGGESTED GARAGE SLAB: 99.33
- - DENOTES IRON PIPE FOUND
- - DENOTES IRON ROD SET


LOT AREA: 5.055 ACRES

LEGAL DESCRIPTION:

CERTIFIED SURVEY MAP NO. \_\_\_\_\_, BEING LOCATED IN THE SOUTHWEST 1/4 AND THE NORTHWEST 1/4 AND THE SOUTHEAST 1/4 OF THE SOUTHEAST 1/4 OF SECTION 2, TOWN 3 NORTH, RANGE 18 EAST, IN THE TOWN OF SPRING PRAIRIE, COUNTY OF WALWORTH, STATE OF WISCONSIN.



NOTE: SUGGESTED YARD GRADE  
MUST BE APPROVED BY THE  
OWNER AND MUNICIPALITY.



Sheet  
1 of 1


TOWN OF SPRING PRAIRIE

PROJECT:

PLAT OF SURVEY/STAKEOUT SURVEY

PREPARED FOR: NORM KEEKER AND SONS  
OWNERS: RICH & VICKI BLAZER

DRAWN BY:	PLB	REVISIONS:	DATE
CHECKED BY:	PLB		
PLOT SCALE:	1 = 40		
DATE:	08/02/99		
JOB NO.:	99200		
DWG. FILE:	JN99219		



AMERICAN  
SURVEYING  
COMPANY, INC.

12207 C.T.H. "K" FRANKSVILLE, WISCONSIN 53126  
TEL. (414) 835-4774 FAX: (414) 835-2379

318-691

0A-368-1