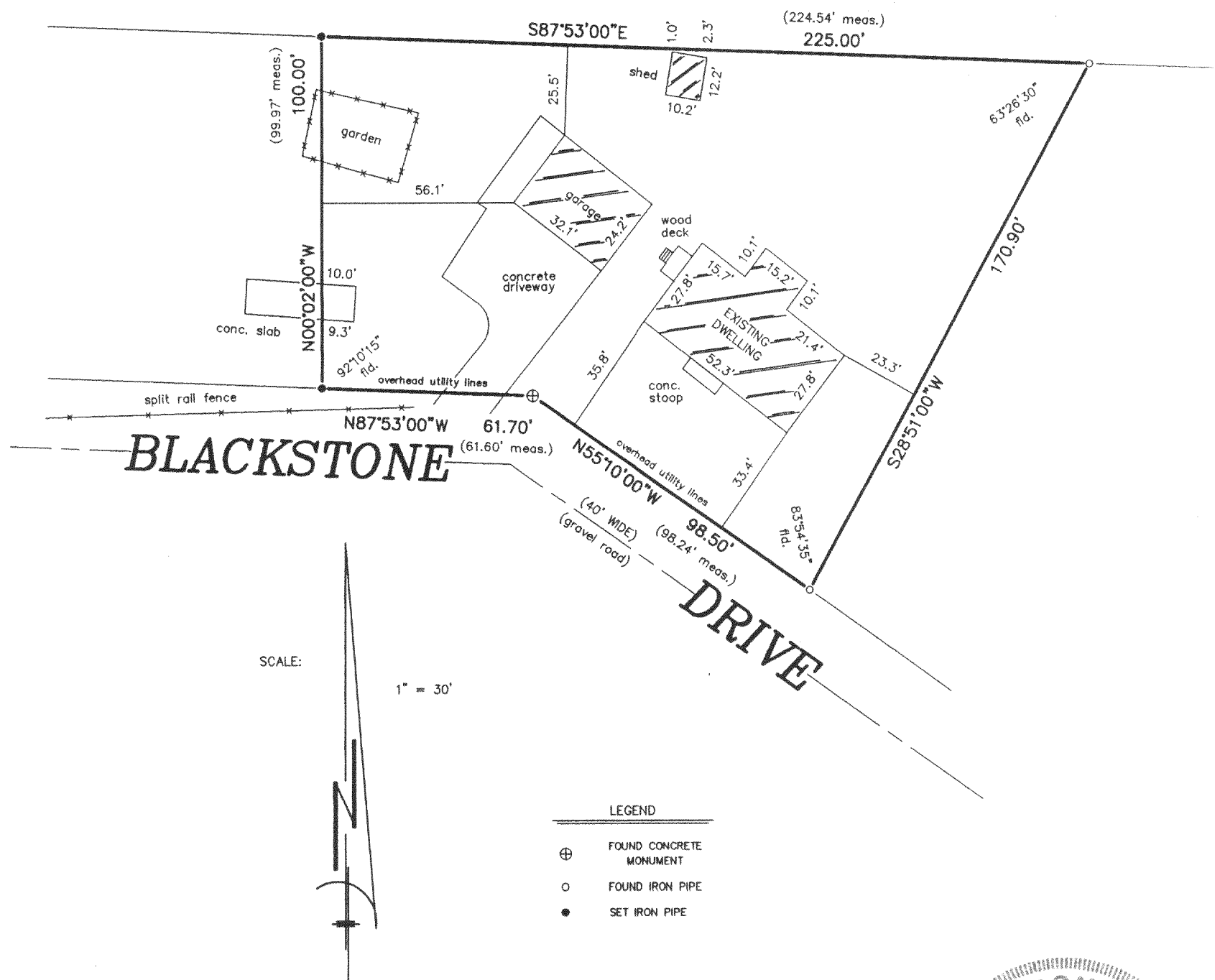


PLAT OF SURVEY
-OF-



LOTS 27, 28, 29, and 30, BLOCK 26, HONEY LAKE SUBDIVISION FIRST ADDITION, according to the recorded plat thereof. Said land being in the Town of Spring Prairie, County of Walworth and State of Wisconsin.

Survey For: Nancy Sekeres
Survey Location: West 274 Blackstone Drive




"I hereby certify that I have surveyed the above described property and that the above map is a correct representation thereof and shows the size and location of the property, its exterior boundaries, the location of all visible structures and dimensions of all principal buildings thereon, boundary fences, apparent easements, roadways and encroachments, if any."

"This survey is made for the use of the present owners of the property, and those who purchase, mortgage, or guarantee the title thereto within one year from date hereof."



THIS IS NOT AN ORIGINAL PRINT
UNLESS THIS SEAL IS RED.



B.W. SURVEYING

LAND SURVEYS
MAPPING AND PLANNING
412 N. PINE STREET
BURLINGTON, WI 53105
(414)-767-0225

Robert J. Wetzel
ROBERT J. WETZEL

OCTOBER 5, 1998
DATE

3695A
JOB NUMBER

OH41-174
318-667