

C.T.H. "DD"

PLAT OF SURVEY  
-OF-

THAT PART OF THE NORTHEAST 1/4 OF SECTION 24, TOWN 3 NORTH OF RANGE 18 EAST, DESCRIBED AS FOLLOWS: COMMENCE AT THE NORTHWEST CORNER OF THE NORTHEAST 1/4 OF SAID SECTION 24; THENCE SOUTH 03°04'03" EAST ALONG THE WEST LINE OF SAID NORTHEAST 1/4 SECTION 1056.00 FEET; THENCE NORTH 88°40'47" EAST 880.00 FEET TO A POINT; THENCE NORTH 03°04'03" WEST 1056.00 FEET TO A POINT ON THE NORTH LINE OF SAID NORTHEAST 1/4 SECTION; THENCE SOUTH 88°40'47" WEST ALONG SAID NORTH LINE 880.00 FEET TO THE PLACE OF COMMENCEMENT. SAID LAND BEING IN THE TOWN OF SPRING PRAIRIE, COUNTY OF WALWORTH AND STATE OF WISCONSIN.

SURVEY FOR: TODD BRUESEWITZ

LOT 1

66' wide easement for ingress and egress  
for use by Lots 1, 2, and 3, and lands  
adjoining Lots 2 and 3 on the South.

OUTLOT 1

LOT 2

LOT 3

S88°40'47"W

880.00'

NW CORNER NE 1/4  
SECTION 24-3-18

NORTH LINE NE 1/4 SECTION 24-3-18

S03°04'03"E  
1056.00'

WEST LINE SE 1/4 SECTION 13-3-18

928,848 sq.ft.  
21.32 acres

N03°04'03"W  
1056.00'


511.11'

N88°40'47"E

880.00'


"I hereby certify that I have surveyed the above described property and that the above map is a correct representation thereof and shows the size and location of the property, its exterior boundaries, the location of all visible structures and dimensions of all principal buildings thereon, boundary fences, apparent easements, roadways and encroachments, if any."

"This survey is made for the use of the present owners of the property, and those who purchase, mortgage, or guarantee the title thereto within one year from date hereof."

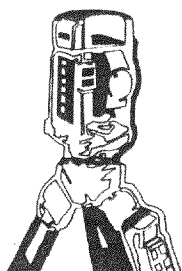


FOUND WALWORTH COUNTY  
STANDARD MONUMENT  
SET IRON PIPE

GRAPHIC SCALE



THIS IS NOT AN ORIGINAL PRINT  
UNLESS THIS SEAL IS RED.



B.W. SURVEYING

LAND SURVEYS  
MAPPING AND PLANNING  
412 N. PINE STREET  
BURLINGTON, WI 53105  
(414)-767-0225

*Robert J. Wetzel*  
ROBERT J. WETZEL S-1778

JUNE 3, 1997  
DATE

27648  
JOB NUMBER

OSP-13-8  
318-617