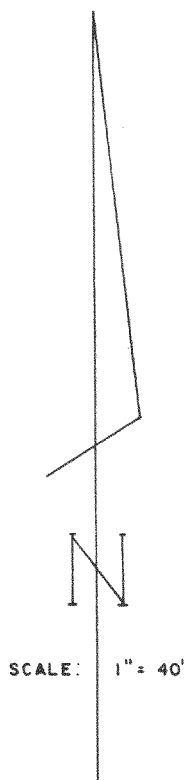




PLAT OF SURVEY
-OF-

LOTS 24, 25, 26 & 27, BLOCK 16, HONEY LAKE SUBDIVISION FIRST ADDITION, according to the recorded plat thereof. Said land being in the Town of Spring Prairie, County of Walworth and State of Wisconsin.


Survey For: Bear Realty



- FOUND IRON PIPE
- SET IRON PIPE



B.W. SURVEYING
Land Surveys
Mapping And Planning
425 Milwaukee Avenue
Burlington, WI 53105
(414) 767-0225



THIS IS NOT AN ORIGINAL PRINT
UNLESS THIS SEAL IS RED

"I hereby certify that I have surveyed the above described property and that the above map is a true representation thereof and shows the size and location of the property, its exterior boundaries, the location of all visible structures and dimensions of all principal buildings thereon, boundary fences, apparent easements, roadways and encroachments, if any."

Robert J. Wetzel
ROBERT J. WETZEL
REGISTERED LAND SURVEYOR - 1778

"This survey is made for the use of the present owners of the property, and those who purchase, mortgage, or guarantee the title thereto within one year from the date hereof."

3 - 6 - 95
DATE

1964B
JOB NUMBER
318-533

0461-124A