




PLAT OF SURVEY
-OF-

LOTS 15, 16, 17, 18, 19 and the North 1/2 of LOT 20, BLOCK 26, HONEY LAKE SUBDIVISION FIRST ADDITION, according to the recorded plat thereof. Said land being in the Town of Spring Prairie, County of Walworth and State of Wisconsin.

Survey For: Gofffried Bruechner
Survey Location: 231 Kearney Road



B.W. SURVEYING
Land Surveys
Mapping And Planning
35117 Academy Road
Burlington, Wisconsin 53105
(414) 534-4109



"I hereby certify that I have surveyed the above described property and that the above map is a true representation thereof and shows the size and location of the property, its exterior boundaries, the location of all visible structures and dimensions of all principal buildings thereon, boundary fences, apparent easements, roadways and encroachments, if any."

"This survey is made for the use of the present owners of the property, and those who purchase, mortgage, or guarantee the title thereto within one year from date hereof."

0411-167
0411-168
0411-169A

THIS IS NOT AN ORIGINAL PRINT
UNLESS THIS SEAL IS RED

Robert J. Wetzel
ROBERT J. WETZEL
REGISTERED LAND SURVEYOR - 1778

7-11-94
DATE

1747
JOB NUMBER
318-505