

PLAT OF SURVEY  
-OF-

LOT 1, CERTIFIED SURVEY MAP NO. 1821, BEING PART OF THE NORTHWEST 1/4 AND THE SOUTHWEST 1/4 OF THE NORTHWEST 1/4 OF SECTION 14, AND PART OF THE SOUTHEAST 1/4 AND NORTHEAST 1/4 OF THE NORTHEAST 1/4 OF SECTION 15, TOWNSHIP 3 NORTH, RANGE 18 EAST, IN THE TOWN OF SPRING PRAIRIE, WALWORTH COUNTY, WISCONSIN.


SURVEY FOR: TRACY FIEBELKORN

SCALE:

1" = 80'



Note: Proposed dwelling to be staked upon notification by owner, prior to excavation.

- FOUND IRON ROD
- FOUND IRON PIPE
- SET IRON PIPE
- 100.0 EXISTING ELEVATION



**B.W. SURVEYING**

Land Surveys  
Mapping And Planning  
35117 Academy Road  
Burlington, Wisconsin 53105  
(414) 534-4109



"I hereby certify that I have surveyed the above described property and that the above map is a true representation thereof and shows the size and location of the property, its exterior boundaries, the location of all visible structures and dimensions of all principal buildings thereon, boundary fences, apparent easements, roadways and encroachments, if any."

"This survey is made for the use of the present owners of the property, and those who purchase, mortgage, or guarantee the title thereto within one year from date hereof."

THIS IS NOT AN ORIGINAL PRINT  
UNLESS THIS SEAL IS RED

*Robert J. Wetzel*  
ROBERT J. WETZEL  
REGISTERED LAND SURVEYOR - 1778

1/14/93  
DATE

1113  
JOB NUMBER