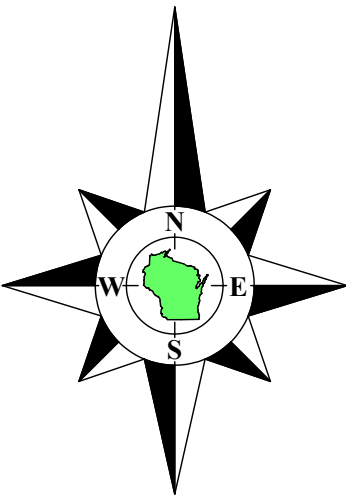


# Plat of Survey

of  
**Tax Parcel OSP 1600005A & OSP 1600005B,**  
and  
**A Portion of Tax Parcel OSP 1600005,**  
located in the Northwest 1/4 and the Southwest 1/4 of Section 16, Town 3 North, Range 18 East, Town of Spring Prairie, Walworth County, Wisconsin.



Surveyed for: **W & W Ventures, LLC**  
104 North Wisconsin Street  
Darien, Wisconsin. 53114

Bearings referenced to the West line of the Southwest 1/4 of Section 16-3-18, recorded as N2°01'21"W in the Wisconsin State Plane Coordinate System, South Zone, (NAD-27).  
Coordinates are referenced to the Wisconsin State Plane Coordinate System, South Zone, (NAD-27).

### Description of Tax Parcel OSP 1600005A, Doc. No. 1099142

A parcel of land located in the Southwest 1/4 and the Southeast 1/4 of the Northwest 1/4 of the Northwest 1/4 and the Northwest 1/4 of the Southwest 1/4 of the Southwest 1/4, all in Section 16, Town 3 North, Range 18 East, Town of Spring Prairie, Walworth County, Wisconsin, described as follows: Commence at the West 1/4 corner of said Section 16; thence South 2°01'21" East, along the West line of said Southwest 1/4 and the centerline of Hargraves Road, 495.96 feet; thence North 76°40'22" East, along said zoning line, 411.70 feet to an iron pipe; thence North 74°32'14" East, along said zoning line, 85.95 feet to an iron pipe; thence North 39°54'32" East, along said zoning line, 378.35 feet to an iron pipe; thence North 76°22'46" East, along said zoning line, 32.00 feet to the Point of Beginning; thence North 31°47'49" West, 899.52 feet to an iron pipe; thence North 88°09'03" East, along an A-2/C-4 zoning line, 563.41 feet to an iron pipe at "Point A" on a meander line on the North side of Sugar Creek, said pipe being approximately 126.4 feet South 88°09'03" West of "Point B" on the centerline of said Sugar Creek; thence South 58°09'00" East, 138.00 feet to an iron pipe on a meander line on the South side of Sugar Creek; thence North 49°11'13" East, along said meander line, 444.53 feet to an iron pipe at "Point C"; said pipe being approximately 104.5 feet North 88°51'52" East of "Point D" on the centerline of said Sugar Creek; thence South 1°08'08" East, along an A-1/C-2 zoning line, 1154.08 feet to an iron pipe; thence West 106.32 feet to an iron pipe; thence North 84°32'43" West, along said zoning line, 68.22 feet to an iron pipe; thence South 76°22'46" West, along said zoning line, 393.16 feet to the Point of Beginning.

Also to include the lands lying between the above described parcel and the centerline of Sugar Creek as encompassed by the above described bearings and distances from "Point A" to "Point B", the above described bearings and distances from "Point C" to "Point D", and the centerline of the creek from "Point B" to "Point D".

Said parcel contains 15.030 acre (654,723 sq.ft.) of land, more or less.

Center 1/4 Corner  
Section 16-3-18  
N. 266.665.31  
E. 2,438,463.59

### Description of Tax Parcel OSP 1600005B, Doc. No. 1099143

A parcel of land located in the Southwest 1/4 of the Northwest 1/4 and the Northwest 1/4 of the Southwest 1/4, all in Section 16, Town 3 North, Range 18 East, Town of Spring Prairie, Walworth County, Wisconsin, described as follows: Begin at the West 1/4 corner of said Section 16; thence North 2°01'04" West, along the West line of said Northwest 1/4 of Section 16 and the centerline of Hargraves Road, 770.73 feet; thence North 86°38'00" East, along an A-2/C-4 zoning line, 216.68 feet to an iron pipe; thence South 48°34'28" East, along said zoning line, 148.91 feet to an iron pipe; thence North 49°11'13" East, along said zoning line, 444.53 feet to an iron pipe; thence South 31°47'49" East, 899.52 feet to an iron pipe; thence South 76°22'46" West, along an A-1/C-2 zoning line, 32.00 feet to an iron pipe; thence South 39°54'32" West, along said zoning line, 378.35 feet to an iron pipe; thence South 74°32'14" West, along said zoning line, 85.95 feet to an iron pipe; thence South 76°40'22" West, along said zoning line, 411.70 feet to a point on the West line of said Southwest 1/4 of Section 16; thence North 2°01'21" West, along said West line and the centerline of Hargraves Road, 495.96 feet to the Point of Beginning.

Said parcel contains 15.104 acre (657,929 sq.ft.) of land, more or less.

### Description of 50' Wide Ingress, Egress & Utility Easement, Doc. No. 1091429

A 50' Wide Ingress, Egress & Utility Easement located in the Northwest 1/4 and the Southwest 1/4 of the Southwest 1/4 of Section 16, Town 3 North, Range 18 East, Town of Spring Prairie, Walworth County, Wisconsin, described as follows: Commence at the West 1/4 corner of said Section 16; thence North 2°01'21" East, along the West line of said Southwest 1/4 and the centerline of Hargraves Road, 495.96 feet; thence North 76°40'22" East, along an A-1/C-2 zoning line, 85.95 feet to an iron pipe and the Point of Beginning; thence North 39°54'32" East, along said zoning line, 378.35 feet to an iron pipe; thence North 76°22'46" East, along said zoning line, 87.00 feet; thence South 13°37'14" East, 50.00 feet; thence South 76°22'46" West, 50.00 feet; thence South 39°54'32" West, 353.95 feet; thence South 21°53'00" West, 52.75 feet; thence South 1°19'42" East, 567.44 feet; thence South 77°44'45" West, 425.32 feet; thence South 2°01'21" East, 282.79 feet; thence South 87°58'39" West, 50.00 feet to a point on the East line of Hargraves Road; thence North 2°01'21" West, along said East line, 324.57 feet to an iron rod; thence North 77°44'45" East, along the Southerly line of Lot 1 of Certified Survey Map No. 3597, 425.83 feet to an iron rod; thence North 1°19'42" West, along the East line of said Lot 1, 536.44 feet to an iron rod; thence North 21°53'00" East, 70.95 feet to the Point of Beginning.


### Description of 25' Wide Ingress, Egress & Utility Easement, Doc. No. 1091429

A 25' Wide Ingress, Egress & Utility Easement located in the Northwest 1/4 of the Southwest 1/4 of Section 16, Town 3 North, Range 18 East, Town of Spring Prairie, Walworth County, Wisconsin, described as follows: Commence at the West 1/4 corner of said Section 16; thence North 2°01'21" East, along the West line of said Southwest 1/4 and the centerline of Hargraves Road, 495.96 feet; thence North 76°40'22" East, along an A-1/C-2 zoning line, 411.70 feet to an iron pipe; thence North 74°32'14" East, along said zoning line, 85.95 feet to an iron pipe; thence North 39°54'32" East, along said zoning line, 378.35 feet to an iron pipe; thence North 76°22'46" East, along said zoning line, 87.00 feet to the Point of Beginning; thence continue North 76°22'46" East, along said zoning line, 338.16 feet to an iron pipe; thence South 13°37'14" East, 25.00 feet to the Point of Beginning.

### Description of Proposed Lot Line Adjustment - Variance Approved July 11, 2024.

A parcel of land located in the Northwest 1/4 of the Southwest 1/4 of Section 16, Town 3 North, Range 18 East, Town of Spring Prairie, Walworth County, Wisconsin, described as follows: Commence at the West 1/4 corner of said Section 16; thence North 2°01'21" East, along the West line of said Southwest 1/4 and the centerline of Hargraves Road, 495.96 feet to the Point of Beginning; thence North 76°40'22" East, along an A-1/C-2 zoning line, 411.70 feet to an iron pipe; thence North 74°32'14" East, along said zoning line, 85.95 feet to an iron pipe; thence South 21°53'00" West, 70.95 feet to an iron rod at the Northeast corner of Lot 1 of Certified Survey Map No. 3597; thence South 63°37'34" West, along the Northerly line of said Lot 1, 503.34 feet to a point on said West line of the Southwest 1/4 of Section 16; thence North 2°01'21" West, along said West line and the centerline of Hargraves Road, 171.72 feet to the Point of Beginning.

Said parcel contains 1.218 acre (53,068 sq.ft.) of land, more or less.



### Notes:

- This Plat of Survey is not certified unless signed and sealed in red ink.
- This survey is subject to Wisconsin lien laws. This Plat of Survey is the notice of intent to file lien. Lien waiver required.
- The Survey Date shown on this Plat of Survey is the completion date of the field work.

Copyright © 2024 by Olson Land Surveying, LLC.

All rights reserved. No part of this survey plat may be reproduced or transmitted in any form by any means - graphic, electronic, or mechanical, including photocopying, tracing, or information storage and retrieval systems - without permission in writing from Douglas G. Olson, Olson Land Surveying, LLC.

I hereby certify that I have surveyed the above described property in compliance with Chapter A-E 7 of the Wisconsin Administrative Code and that the map hereon is correct to the best of my professional knowledge and belief and shows the size and location of the property, its exterior boundaries, the location and dimensions of all visible structures thereon, boundary fences, apparent easements and roadways and visible encroachments, if any.  
This survey is made for the exclusive use of the present owners of the property, and also those who purchase, mortgage or guarantee title thereto, within one year from the date hereof.

Douglas G. Olson  
Wisconsin Professional Land Surveyor - 2093


2022.017

Sheet 1 of 1 Sheets	
Drawing Name:	
Job Reference Number	2022.017
<b>Legend</b> of Symbols & Abbreviations	
■ Found County Section Corner	N North
● Found Iron Pipe	S South
○ Set Iron Pipe, 1" dia.	E East
( ) Recorded Information	W West
⊗ Utility Pole	Degrees
⊙ Utility Pedestal	Minutes
○ Concrete Cover	Seconds
⊗ Septic Vent	In Distances
— Asphalt Surface	Feet
— Concrete Surface	Inches
— Gravel Surface	Feet
— Brick Pavers	Dia. Diameter



45 South Wisconsin Street | P.O. Box 322  
Elkhorn, Wisconsin. 53121  
Telephone: (262) 723-3434  
Facsimile: (262) 723-8044  
Email: doug@olsonsurveying.com  
Website: www.olsonsurveying.com

Scale in Feet  
1" = 100'



Survey date: January 23, 2024.  
Revisions: No. 1 - Recorded Easement  
Variance Approval  
No. 2 - Description of East Parcel  
No. 3 - Recorded Deeds & New Parcels