

**PLAT OF SURVEY
-FOR-
PROPOSED LOT LINE ADJUSTMENT
-OF-**

LANDS TO BE ADDED TO TAX PARCEL NO. OHL1 000084

PART OF LOT 14, BLOCK 11, HONEY LAKE SUBDIVISION FIRST ADDITION, ACCORDING TO THE RECORDED PLAT THEREOF, BEING DESCRIBED AS FOLLOWS: BEGIN AT THE MOST SOUTHERLY CORNER OF SAID LOT 14; THENCE NORTH 03°00'00" WEST ALONG THE WEST LINE OF SAID LOT 102.31 FEET; THENCE SOUTH 65°51'24" EAST 47.07 FEET TO A POINT ON THE EASTERLY LINE OF SAID LOT 14; THENCE SOUTH 24°23'26" WEST (RECORDED AS SOUTH 25°00'00" WEST) 91.04 FEET TO THE PLACE OF BEGINNING. SAID LAND BEING IN THE TOWN OF SPRING PRAIRIE, WALWORTH COUNTY, WISCONSIN.

LANDS TO BE ADDED TO TAX PARCEL NO. OHL1 00083B1

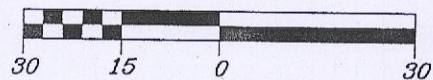
PART OF LOT 14, BLOCK 11, HONEY LAKE SUBDIVISION FIRST ADDITION, ACCORDING TO THE RECORDED PLAT THEREOF, BEING DESCRIBED AS FOLLOWS: BEGIN AT THE NORTHWEST CORNER OF SAID LOT 14; THENCE NORTH 86°48'39" EAST 103.70 FEET (RECORDED AS NORTH 87°00'00" EAST 104.87 FEET) TO A POINT ON THE EASTERLY LINE OF SAID LOT 14; THENCE SOUTH 24°23'26" WEST (RECORDED AS SOUTH 25°00'00" WEST) 134.37 FEET; THENCE NORTH 65°51'24" WEST 47.07 FEET TO A POINT ON THE WEST LINE OF SAID LOT 14; THENCE NORTH 03°00'00" WEST ALONG SAID WEST LINE 97.49 FEET TO THE PLACE OF BEGINNING. SAID LAND BEING IN THE TOWN OF SPRING PRAIRIE, WALWORTH COUNTY, WISCONSIN.

SURVEY FOR: LARRY BAUMAN

LEGEND

- ⊙ FOUND CONCRETE MONUMENT
- FOUND IRON PIPE
- () RECORDED AS

GRAPHIC SCALE

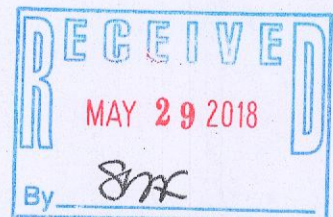



SCALE: 1" = 30'

(EXCEPT AS SHOWN)

MONUMENTATION BY WRITTEN AGREEMENT WITH THE ABOVE NAMED CLIENT HAS BEEN WAIVED IN ACCORDANCE WITH A-E 7.01(2) OF THE WISCONSIN ADMINISTRATIVE CODE.

LARRY BAUMAN



THIS IS NOT AN ORIGINAL PRINT UNLESS THIS SEAL IS RED.

B.W. SURVEYING, INC.

LAND SURVEYS
MAPPING AND PLANNING
412 N. PINE STREET
BURLINGTON, WI 53105
(262)-767-0225

Robert J. Wetzel
ROBERT J. WETZEL S-1778

DECEMBER 27, 2017
DATE

9526-LLA
JOB NUMBER

OHL1-83B1 OHL1-84 OHL1-85

318-1263

318-1903

