

PLAT OF SURVEY

LOCATION: Ski Hill Drive, Spring Prairie, Wisconsin



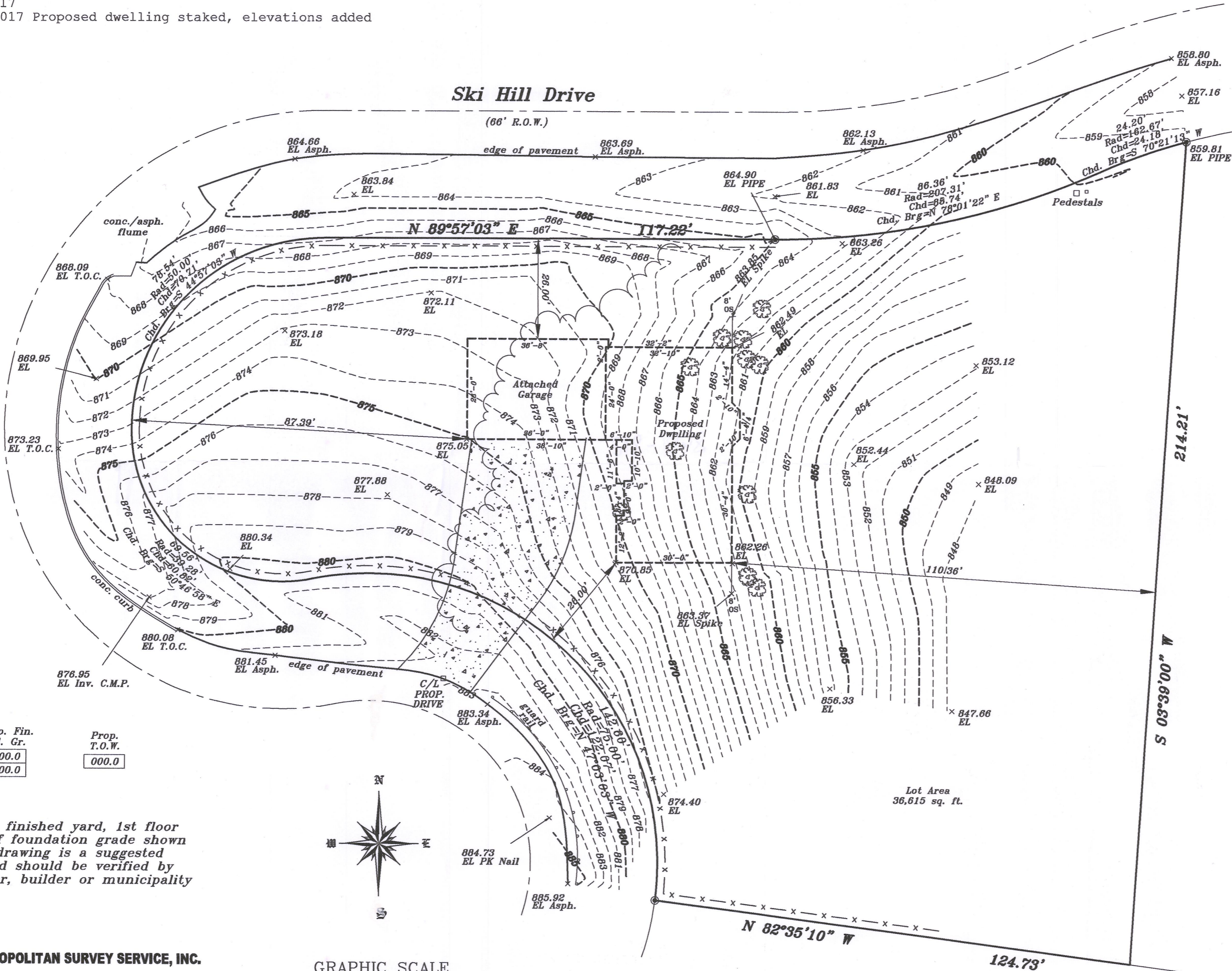
LEGAL DESCRIPTION:

Unit 28 in THE HIGHLANDS OF PARADISE VALLEY PHASE TWO, located in the Northeast 1/4 of Section 15, Town 3 North, Range 18 East, Town of Spring Prairie, Walworth County, Wisconsin.

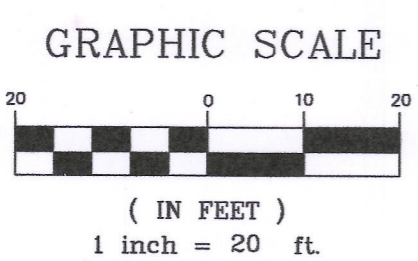
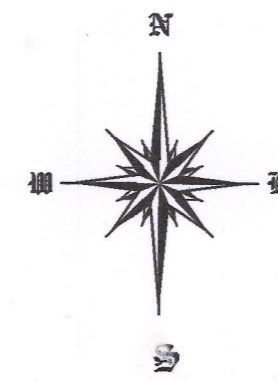
August 7, 2017

August 14, 2017 Proposed dwelling staked, elevations added

Survey No. 108444



Proposed finished yard, 1st floor or top of foundation grade shown on this drawing is a suggested grade and should be verified by the owner, builder or municipality



METROPOLITAN SURVEY SERVICE, INC.
PROFESSIONAL LAND SURVEYORS AND CIVIL ENGINEERS
9415 West Forest Home Avenue, Suite 202
Hales Corners, Wisconsin 53130
PH. (414) 529-5380 FAX (414) 529-9787
email address: survey@metropolitansurvey.com

- ⊙ — Denotes Iron Pipe Found
- — Denotes Iron Pipe Set
- x — x — Denotes Proposed Silt Screen

I HEREBY CERTIFY THAT I HAVE SURVEYED THE ABOVE DESCRIBED PROPERTY AND THAT THE ABOVE MAP IS A TRUE REPRESENTATION THEREOF AND SHOWS THE SIZE AND LOCATION OF THE PROPERTY, ITS EXTERIOR BOUNDARIES, THE LOCATION OF ALL VISIBLE STRUCTURES AND DIMENSIONS OF ALL PRINCIPAL BUILDINGS THEREON, BOUNDARY FENCES, APPARENT EASEMENTS AND ROADWAYS AND VISIBLE ENCROACHMENT, IF ANY.

THIS SURVEY IS MADE FOR THE EXCLUSIVE USE OF THE PRESENT OWNERS OF THE PROPERTY, AND ALSO THOSE WHO PURCHASE, MORTGAGE, OR GUARANTEE THE TITLE THERETO WITHIN ONE (1) YEAR FROM THE DATE HEREOF.

SIGNED Dennis C. Sauer
Dennis C. Sauer
Professional Land Surveyor S-2421

042-28

318-1238