



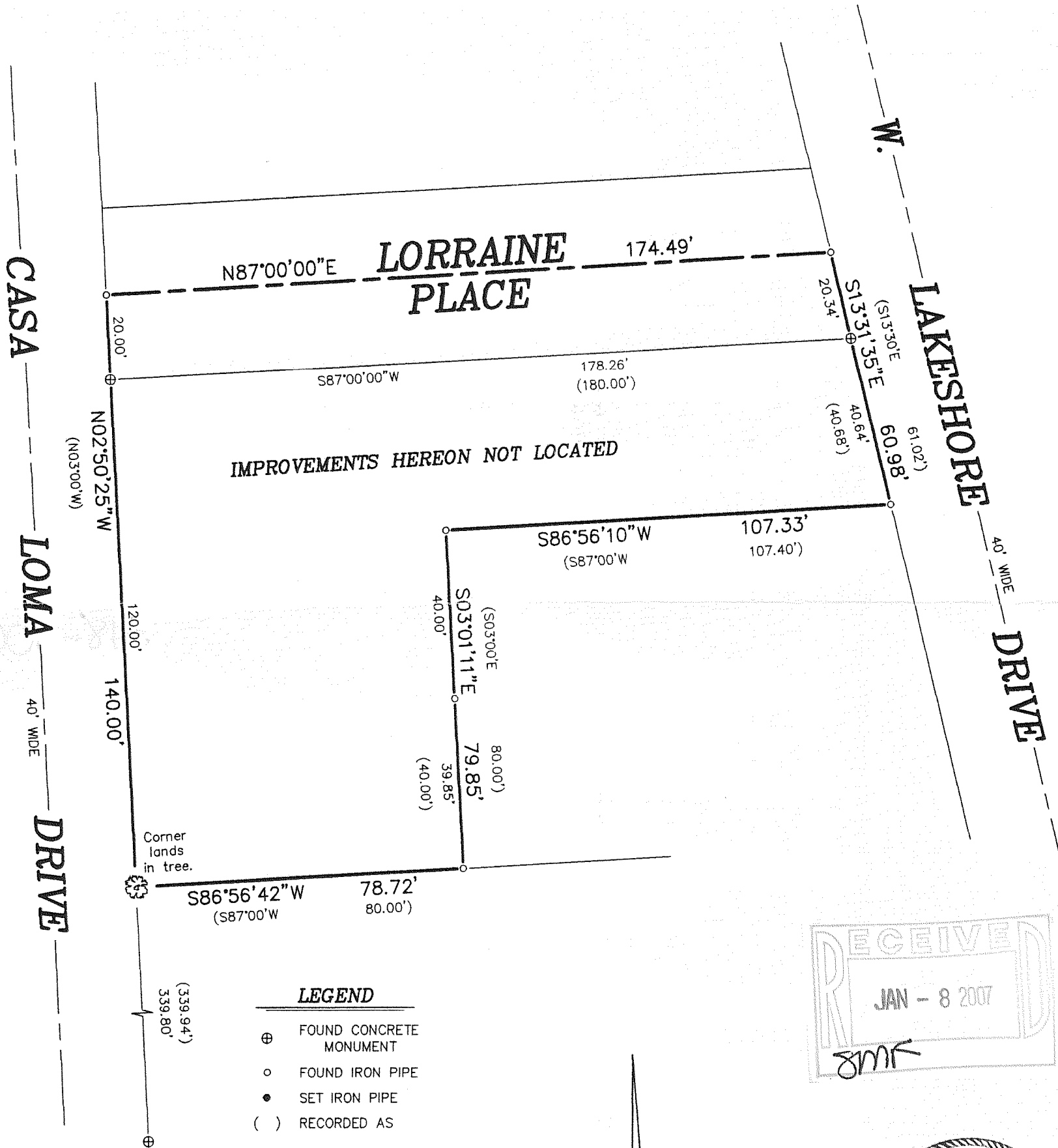
PLAT OF SURVEY

-OF-

LOTS 1, 2 AND 3, BLOCK 11, HONEY LAKE SUBDIVISION FIRST ADDITION, ACCORDING TO THE RECORDED PLAT THEREOF. ALSO: THE SOUTH 1/2 OF LORRAINE PLACE, A PLATTED STREET IN HONEY LAKE SUBDIVISION FIRST ADDITION, ACCORDING TO THE RECORDED PLAT THEREOF, AND MORE PARTICULARLY DESCRIBED AS FOLLOWS: BEGIN AT A CONCRETE MONUMENT AT THE NORTHWEST CORNER OF LOT 1, BLOCK 11, OF SAID HONEY LAKE SUBDIVISION FIRST ADDITION; THENCE NORTH 02°50'25" WEST (RECORDED AS NORTH 03°00'00" WEST) 20.00 FEET; THENCE NORTH 87°00'00" EAST 174.49 FEET; THENCE SOUTH 13°31'35" EAST (RECORDED AS SOUTH 13°30'00" EAST) 20.34 FEET TO A CONCRETE MONUMENT AT THE NORTHEAST CORNER OF LOT 3, BLOCK 11, OF SAID HONEY LAKE SUBDIVISION FIRST ADDITION; THENCE SOUTH 87°00'00" WEST ALONG THE SOUTH LINE OF SAID LORRAINE PLACE 178.26 FEET (RECORDED AS 180.00 FEET) TO THE POINT OF BEGINNING. CONTAINING 3,528 SQUARE FEET MORE OR LESS. SAID LAND BEING IN THE TOWN OF SPRING PRAIRIE, WALWORTH COUNTY, WISCONSIN.

SURVEY FOR: COLDWELL BANKER-BEARDSLEY & ASSOCIATES

SURVEY ADDRESS: N6240 CASA LOMA DRIVE




- LEGEND**
- ⊕ FOUND CONCRETE MONUMENT
 - FOUND IRON PIPE
 - SET IRON PIPE
 - () RECORDED AS

SCALE: 1" = 30'



"I hereby certify that I have surveyed the above described property and that the above map is a correct representation thereof and shows the size and location of the property, its exterior boundaries, the location of all visible structures and dimensions of all principal buildings thereon, boundary fences, apparent easements, roadways and encroachments, if any."

"This survey is made for the use of the present owners of the property, and those who purchase, mortgage, or guarantee the title thereto within one year from date hereof."



B.W. SURVEYING, INC.
 LAND SURVEYS
 MAPPING AND PLANNING
 412 N. PINE STREET
 BURLINGTON, WI 53105
 (262)-767-0225

Robert J. Wetzel
 ROBERT J. WETZEL S-1778

NOVEMBER 3, 2005 DATE 7088 JOB NUMBER

OHLI-83 OHLI-83A

318-1004