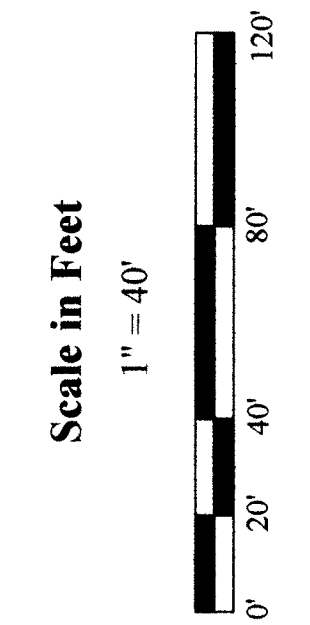
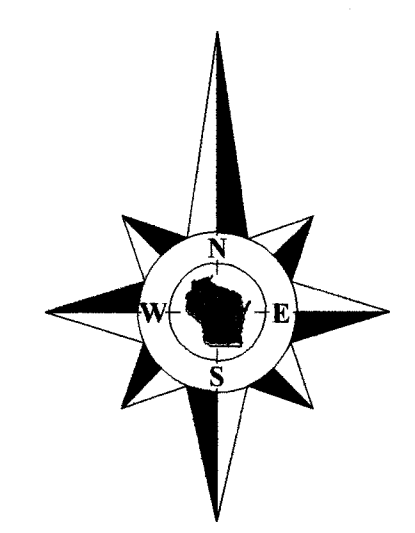


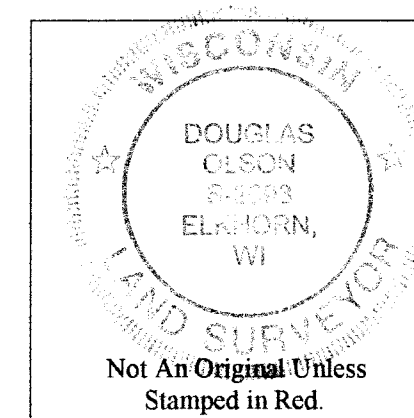

Plat of Survey

of
Lot 1 of Certified Survey Map No. 4516,
recorded in Vol. 29 of Certified Survey Maps of Walworth County on
Page 255 and located in the Southeast 1/4 of Section 32, Town 3 North,
Range 17 East, Town of LaFayette, Walworth County, Wisconsin.

Surveyed for: **Robert & Amy Bray**
W4254 Bray Road
Elkhorn, Wisconsin. 53121



Jensen & Olson Land Surveying, LLC
45 South Wisconsin Street * P.O. Box 322 * Elkhorn, Wisconsin. 53121
Telephone: (262) 723-3434 * Facsimile: (262) 723-8044
Email: jensen.olson@elknet.net



Copyright 2013 by Jensen & Olson Land Surveying, LLC.
All rights reserved. No part of this survey plat may be reproduced or transmitted in any form by any means - graphic, electronic, or mechanical, including photocopying, tracing, or information storage and retrieval systems - without permission in writing from Douglas G. Olson, Jensen & Olson Land Surveying, LLC.

I, Douglas G. Olson, Wisconsin Registered Land Surveyor, do hereby certify that this survey was performed by me, or under my direction in full compliance with the owner's/agent's instructions and Chapter A-E 7 of the Wisconsin Administrative Code "Minimum Standards for Property Surveys", and that this map is an accurate representation thereof to the best of my knowledge and belief.

Douglas G. Olson
Wisconsin Registered Land Surveyor - 2093

- Notes:**
- 1) This Property Exhibit is not an original unless signed and sealed in red ink.
 - 2) This exhibit is subject to Wisconsin lien laws. This Property Exhibit is the notice of intent to file lien. Lien waiver required.

- Legend**
- Found County Section Corner
 - Set Iron Pipe, 1" dia.
 - Recorded Information
 - Utility Pole
 - Concrete Cover
 - Septic Vent
 - Gravel Surface

Sheet 1 of 1 Sheets
Drawing Name: chm17-2013096-2013096.dwg (17-2013096)
Job Reference Number
2013.096