

PLAT OF SURVEY
-OF-



LOT 1 OF CERTIFIED SURVEY NO. 1805, RECORDED IN VOLUME 8 OF CERTIFIED SURVEY MAPS, PAGE 277, DOCUMENT NO. 176454, WALWORTH COUNTY, WISCONSIN. A PARCEL OF LAND LOCATED IN SECTION 1, TOWNSHIP 3 NORTH, RANGE 17 EAST, TOWN OF LAFAYETTE, WALWORTH COUNTY, WISCONSIN.

SURVEY FOR: CHRISTINE RABOINE
SURVEY ADDRESS: W2733 COUNTY ROAD "D"

UNABLE TO LOCATE PAVEMENT OR CONCRETE DUE TO SNOW COVER.

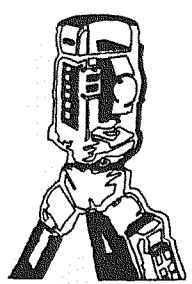
SCALE:
1" = 40'

- LEGEND**
- FOUND IRON PIPE
 - FOUND IRON ROD
 - ⊕ FOUND NAIL



THIS IS NOT AN ORIGINAL PRINT UNLESS THIS SEAL IS RED.

"I hereby certify that I have surveyed the above described property and that the above map is a correct representation thereof and shows the size and location of the property, its exterior boundaries, the location of all visible structures and dimensions of all principal buildings thereon, boundary fences, apparent easements, roadways and encroachments, if any."
"This survey is made for the use of the present owners of the property, and those who purchase, mortgage, or guarantee the title thereto within one year from date hereof."



B.W. SURVEYING, INC.
LAND SURVEYS
MAPPING AND PLANNING
412 N. PINE STREET
BURLINGTON, WI 53105
(262)-767-0225

Robert J. Wetzel
ROBERT J. WETZEL S-1778
MARCH 13, 2007 DATE 7516 JOB NUMBER

KA 1805-1

317-885