

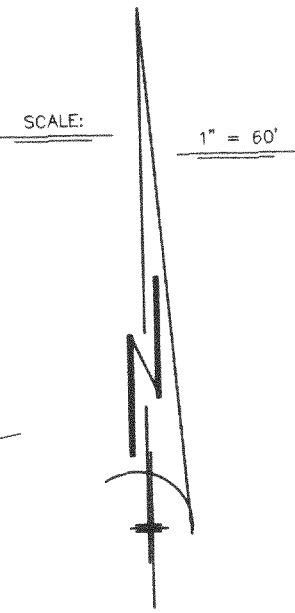
317-780



**PLAT OF SURVEY
-OF-**



LOT 7, BLOCK 3, ALPINE TOWER ESTATES, A SUBDIVISION
LOCATED IN THE NORTHEAST 1/4 OF SECTION 13, TOWN
3 NORTH, RANGE 17 EAST, TOWN OF LAFAYETTE, COUNTY
OF WALWORTH, STATE OF WISCONSIN.

SURVEY FOR: DUANE GOETSCH
PROPOSED ADDRESS: _____ WOODRIDGE DRIVE
EXISTING TOP OF FOUNDATION: ELEV. = 88.0



I HEREBY CERTIFY THAT THE EXISTING FOUNDATION
SHOWN ON THIS PLAT OF SURVEY IS LOCATED AS
SHOWN THUS (), DATED THIS 25TH DAY OF AUGUST,
2004.

Franklin J. Lehman
FRANKLIN J. LEHMAN S-2211



LEGEND

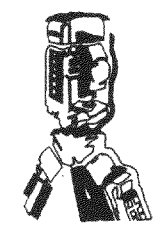
- FOUND IRON PIPE
- SET IRON PIPE
- 100.0 EXISTING ELEVATION

THIS IS NOT AN ORIGINAL PRINT
UNLESS THIS SEAL IS RED.

Franklin J. Lehman
FRANKLIN J. LEHMAN S-2211

JULY 28, 2004
DATE

6489
JOB NUMBER



B.W. SURVEYING, INC.

412 N. PINE STREET
BURLINGTON, WI 53105
(262)-767-0225

"I hereby certify that I have surveyed the above described property and that the above map is a correct representation thereof and shows the size and location of the property, its exterior boundaries, the location of all visible structures and dimensions of all principal buildings thereon, boundary fences, apparent easements, roadways and encroachments, if any."

"This survey is made for the use of the present owners of the property, and those who purchase, mortgage, or guarantee the title thereto within one year from date hereof."

KAT 00061