

Property Exhibit

of

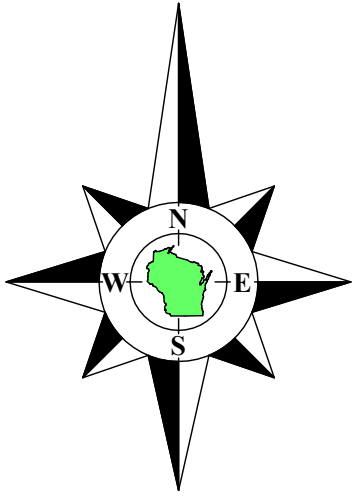
A Portion of Lot 1 of Certified Survey Map No. 3629,

recorded November 6, 2003 in Vol. 21 of Certified Survey Maps of Walworth County on Page 263 as Document Number 582884 and located in the Northwest 1/4 and the Southwest 1/4 of the Southwest 1/4 of Section 7, Town 3 North, Range 17 East, Town of LaFayette, Walworth County, Wisconsin.

Surveyed for: **Southern Lakes Evangelical Free Church**

N6866 Highway 12
Elkhorn, Wisconsin. 53121

Benchmark
Chiseled Cross Found on
Concrete Base of Light
Pole, Elevation (869.92)




Bearings referenced to the South line of the Southwest 1/4 of Section 7-3-17, recorded as N88°02'09"E in the Wisconsin State Plane Coordinate System, South Zone, (NAD-27).

Lot 1
Tax Parcel
KA362900001
10.207 Acres
444,631 Sq.Ft.

Southern Lakes
Evangelical Free Church
N6866 Highway 12

Lot 1
C.S.M. 4602



Notes:

- 1) This Plat of Survey is not certified unless signed and sealed in red ink.
- 2) This survey is subject to Wisconsin lien laws. This Plat of Survey is the notice of intent to file lien. Lien waiver required.
- 3) The Survey Date shown on this Plat of Survey is the completion date of the field work.

Copyright © 2024 by Olson Land Surveying, LLC.

All rights reserved. No part of this survey plat may be reproduced or transmitted in any form by any means - graphic, electronic, or mechanical, including photocopying, tracing, or information storage and retrieval systems - without permission in writing from Douglas G. Olson, Olson Land Surveying, LLC.

I hereby certify that I have surveyed the above described property in compliance with Chapter A-E 7 of the Wisconsin Administrative Code and that the map hereon is correct to the best of my professional knowledge and belief and shows the size and location of the property, its exterior boundaries, the location and dimensions of all visible structures thereon, boundary fences, apparent easements and roadways and visible encroachments, if any.

This survey is made for the exclusive use of the present owners of the property, and also those who purchase, mortgage or guarantee title thereto, within one year from the date hereof.

Douglas G. Olson
Wisconsin Professional Land Surveyor - 2093

Sheet 1 of 1 Sheets

Drawing Name

Job Reference Number

2024.073

Legend of Symbols & Abbreviations:


- Found County Section Corner
 ⦿ Found Iron Pipe
 ● Found Iron Rod
 ○ Set Iron Pipe, 1" dia.
 () Recorded Information
 ✕ Utility Pole ✕ Light Pole
 ✕ Utility Pedestal
 ○ Concrete Cover
 ◇ Septic Vent
 — Asphalt Surface
 — Concrete Surface
 — Gravel Surface
 — Brick Pavers

N North
S South
E East
W West
In Bearings
° Degrees
" Minutes
" Seconds
' Distances
" Feet
" Inches
No. Number
NW. Northwest
NE. Northeast
Dia. Diameter



45 South Wisconsin Street | P.O. Box 322
Elkhorn, Wisconsin. 53121
Telephone: (262) 723-3434
Facsimile: (262) 723-8044
Email: doug@olsonsurveying.com
Website: www.olsonsurveying.com

Scale in Feet

$$1'' = 20'$$


Survey date: June 27, 2024.

Revisions: