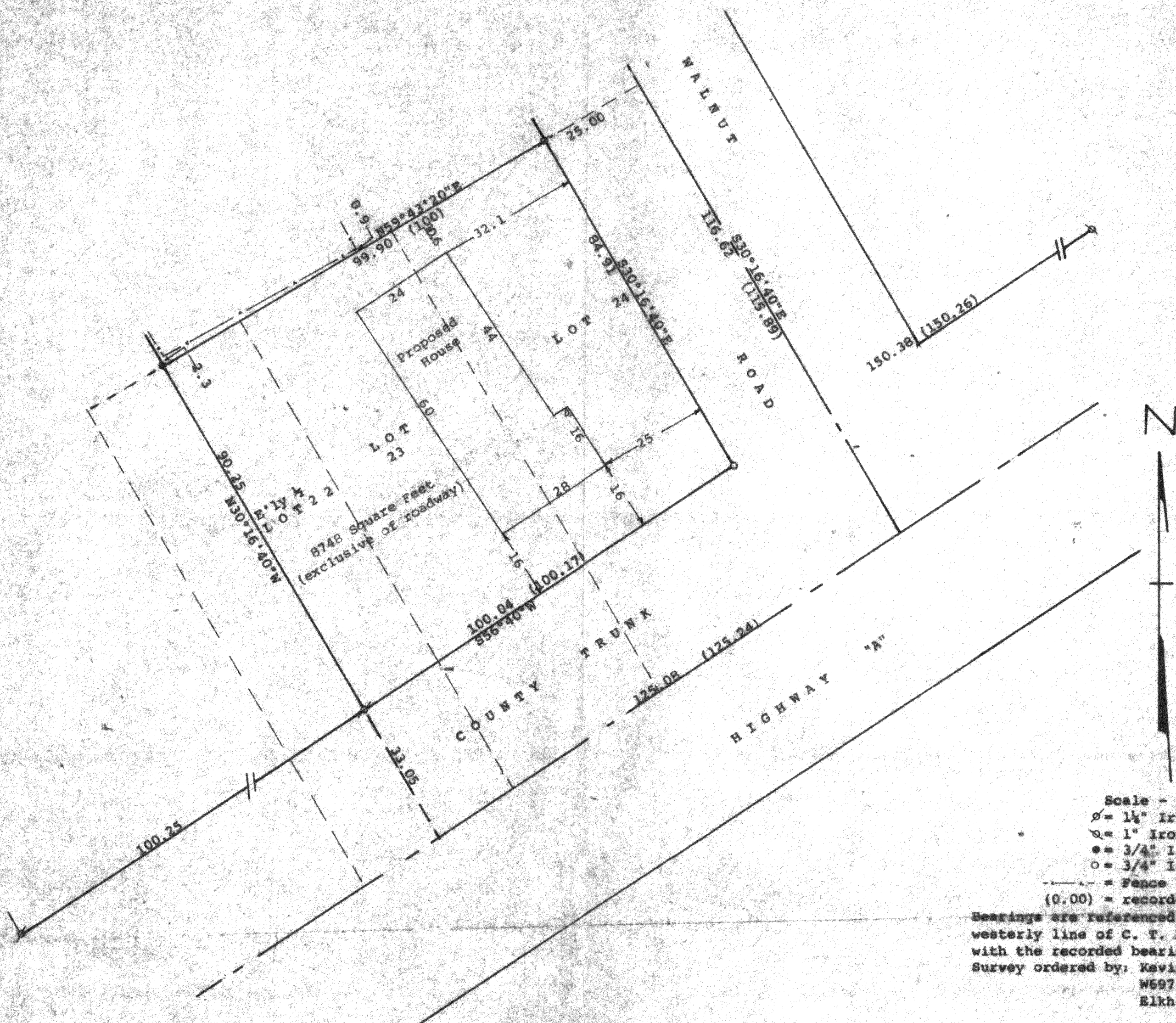


DUNHAM SURVEYING, S.C.
 SURVEYING & SUBDIVIDING
 DELAVAN, WISCONSIN 53115



Scale - 1" = 20'
 ⌀ = 1 1/4" Iron Pipe Found
 ○ = 1" Iron Pipe Found
 ● = 3/4" Iron Pipe Found
 ○ = 3/4" Iron Pipe Set
 - - - = Fence Line
 (0.00) = recorded distance
 Bearings are referenced to the north-westerly line of C. T. Highway "A" with the recorded bearing of 856°40'W
 Survey ordered by: Kevin Clark
 W6973 Taylor Road
 Elkhorn, WI 53121

STATE OF WISCONSIN) SS
 COUNTY OF WALWORTH)



I, George T. Dunham, Surveyor, certify that I have surveyed the property described as follows:

The Easterly 1/4 of Lot 22, Lot 23 and Lot 24, all in Block 25 of the Third Map of Interlaken, a subdivision located in the Town of Sugar Creek, Walworth County, Wisconsin.

and that the plat shown hereon is a correct representation thereof and shows the size and location of the property, its exterior boundaries, the location of all visible structures and dimensions of all principal buildings thereon, boundary fences, apparent easements, roadways and visible encroachments, if any, and that I have surveyed the property hereon described, according to the official records, to the best of my knowledge and belief.

March 1, 1995
 Revised March 2, 1996 to show location of proposed house

George T. Dunham
 George T. Dunham, Surveyor



316-266
 316-842