

BOUNDARY & TOPOGRAPHIC SURVEY

LOT 1 OF CERTIFIED SURVEY MAP NO. 119,  
ACCORDING TO THE PLAT THEREOF RECORDED  
IN VOL. 1 OF CERTIFIED SURVEYS ON PAGE  
119 AS DOCUMENT NO. 645264, TOWN OF  
SUGAR CREEK, WALWORTH COUNTY, WISCONSIN



- LEGEND
- = SET IRON REBAR STAKE
  - = FOUND IRON PIPE STAKE
  - = FOUND IRON REBAR STAKE
  - (---) = RECORDED AS
  - ⊕ = VENT PIPE
  - ⊞ = UTILITY BOX
  - ⊞ = CONCRETE SEPTIC LID
  - ⊞ = WELL


VERTICAL DATUM U.S.G.S. 1929 ADJ.

NOTE: COPIES OF THIS MAP TO WHICH THE FOLLOWING  
CERTIFICATE WILL APPLY ARE BLUE LINE PRINTS SHOWING  
SURVEYOR'S ORIGINAL SEAL AND SIGNATURE IN BLACK INK.  
COPIES BY ANY OTHER MEANS MAY HAVE ALTERATIONS WHICH DO  
NOT REPRESENT THE SURVEYOR'S WORK PRODUCT.

I HEREBY CERTIFY THAT THE ABOVE DESCRIBED PROPERTY HAS  
BEEN SURVEYED UNDER MY DIRECTION AND THAT THE ABOVE MAP IS  
A TRUE REPRESENTATION THEREOF AND SHOWS THE SIZE AND  
LOCATION OF THE PROPERTY AND ITS EXTERIOR BOUNDARIES.  
THIS SURVEY IS MADE FOR THE USE OF THE PRESENT OWNERS OF  
THE PROPERTY, AND ALSO THOSE WHO PURCHASE, MORTGAGE, OR  
GUARANTEE THE TITLE THERETO WITHIN ONE YEAR FROM THE DATE  
HEREOF.

DATED: 4/7/95

*Peter S. Gordon*  
PETER S. GORDON R.L.S. 2101



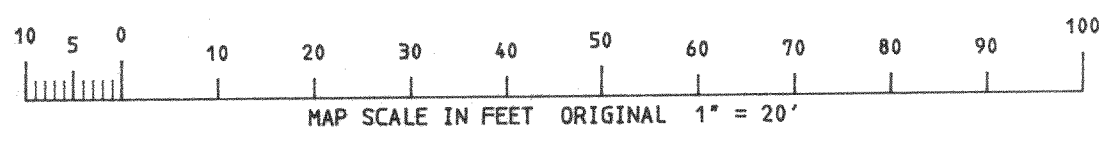

BOUNDARY  
&  
TOPOGRAPHIC SURVEY  
SARINA'S OF ELKHORN

WORK ORDERED BY: JOHN BEAULIEU  
SARINA'S, INC.  
W 5140 HWY A  
ELKHORN, WISCONSIN 53121

FARRIS, HANSEN & ASSOCIATES, INC.  
Engineering, Architecture, Surveying  
7 Ridgway Court P.O. Box 437  
ELKHORN, WISCONSIN 53121  
Office: (414) 723-2098  
Fax: (414) 723-5886

REVISIONS

PROJECT NO.  
4272  
DATE  
04/07/95  
SHEET NO.  
1 OF 1



GA-119-1

316-780