Plat of Survey

of

PARCEL I: Lots Fifteen (15) and Sixteen (16) in Block One Hundred Seventeen (117) in Lake Wandawega Subdivision, Town 3 North, Range Sixteen (16) East (Sugar Creek), Walworth County, Wisconsin.

PARCEL II: Commencing at a point in the East line of Sugar Creek Lane fifty (50) feet North of the North line of Memorial Drive in Wandawega Subdivision, Town of Sugar Creek, and running thence North one hundred (100) feet; thence East one hundred (100) feet; thence South one hundred (100) feet; thence West one hundred (100) feet to place of beginning, containing 1/4 acre, more or less, and comprising what was formerly known as Lots 19, 20, 21 and 22 of Block one hundred sixteen (116) in said Wandawega Subdivision, in Walworth County, Wisconsin.

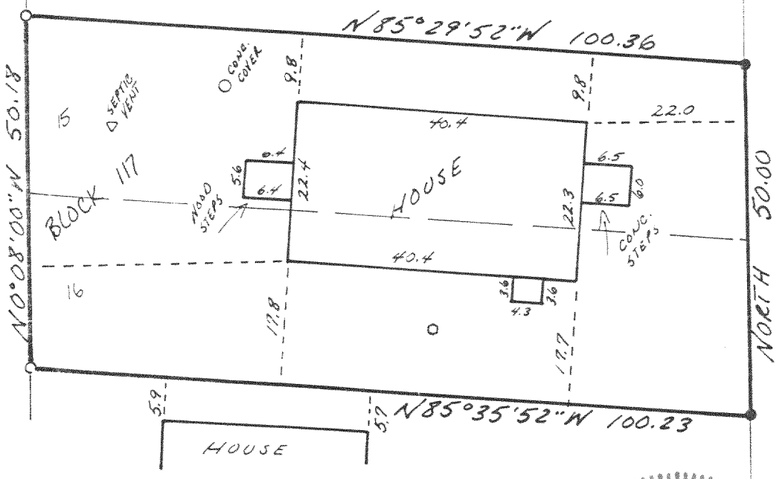

BEARINGS ARE ASSUMED

DETAIL 1
NOT TO SCALE

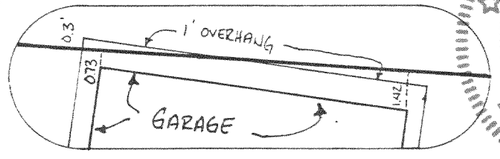

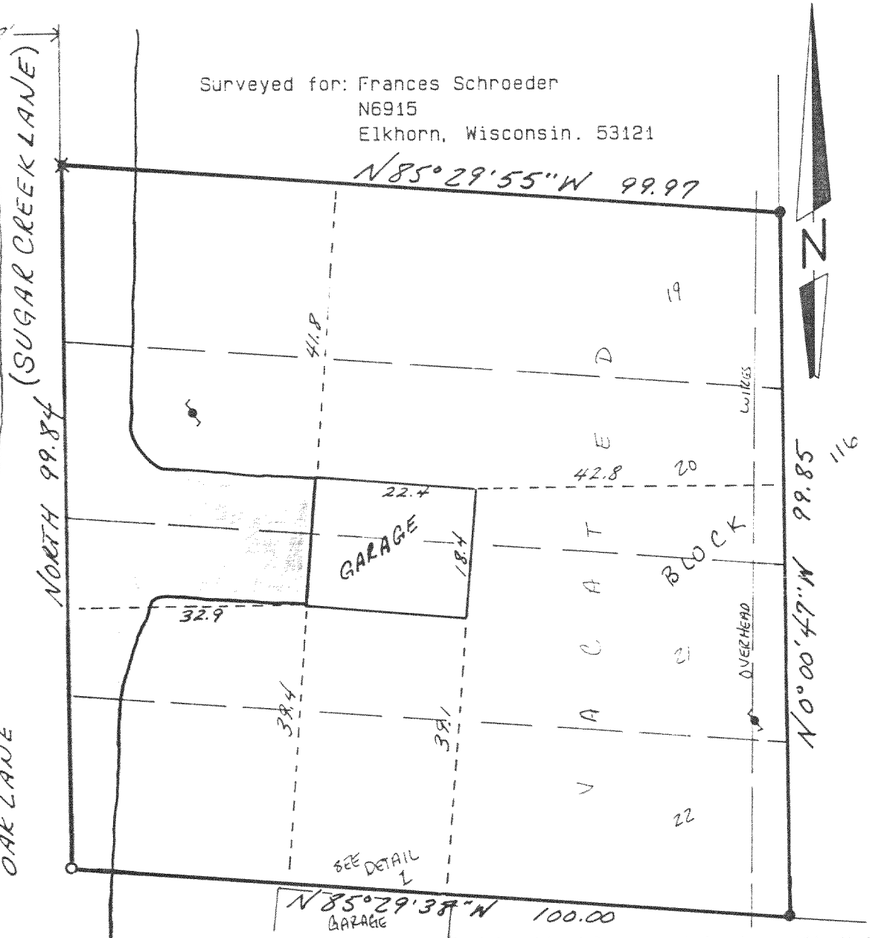

Surveyed for: Frances Schroeder
N6915
Elkhorn, Wisconsin. 53121

WISCONSIN
THOMAS P.A. JENSEN
S-1084
Elkhorn, WI
LAND SURVEYOR

Copyright © 1993 by Jensen Surveying & Mapping S.C.
All rights reserved. No part of this survey plat may be reproduced or transmitted in any form by any means - graphic, electronic, or mechanical, including photocopying, tracing, or information storage and retrieval systems - without permission in writing from Thomas P.A. Jensen.

I, Thomas P.A. Jensen, Wisconsin Registered Land Surveyor, do hereby certify that this survey was performed by me, or under my direction, in full compliance with the owner's/agent's instructions and Chapter A-E 7 of the Wisconsin Administrative Code ' Minimum Standards For Property Surveys ', and that this map is an accurate representation thereof to the best of my knowledge and belief.

Note: This survey plat is not certified unless signed and sealed in red ink.

RECEIVED
JAN 17 1994

Thomas P.A. Jensen R.L.S. 1084

Jensen Surveying & Mapping S.C.
45 South Wisconsin Street P.O. Box 322
Elkhorn, Wisconsin. 53121.
(414) 723-3434

Mapping date: November 16, 1993.
Revisions:

Sheet 1 of 1 Sheets

Job reference number: 1993.135

Scale: 1 = 20'

0 10 20 40 60

Legend
○ : Found iron pipe
● : Set iron rod 3/4 dia.
✕ : Set R.R. spike
( ): Recorded as dimension
: Blacktop surface
: Utility pole
○ = Well

GLW-355
GSC-1-24

316-690