

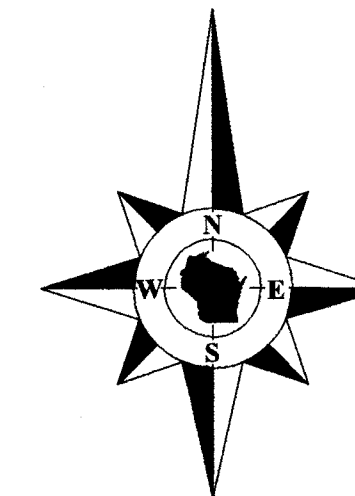
Plat of Survey

of

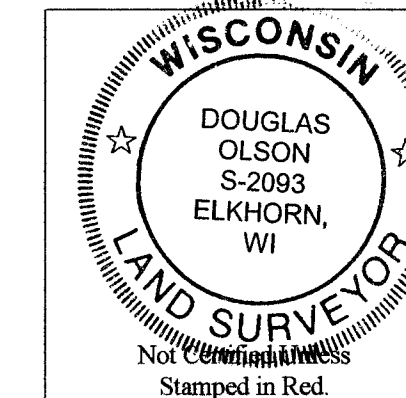
Lots 8 and 9 in Block 6 of Lake Wandawega Highlands,

a subdivision located in the Northeast 1/4 of Section 11, Town 3 North,
Range 16 East, Town of Sugar Creek, Walworth County, Wisconsin.

Surveyed for: **Dan & Santina Petersen**
127 West Market Street, Apt. 208
Elkhorn, Wisconsin. 53121



Bearings reference to the plat of
Lake Wandawega Highlands.



Notes:

- 1) This survey plat is not certified unless signed and sealed in red ink.
- 2) This survey is subject to Wisconsin lien laws. This Plat of Survey is the notice of intent to file lien. Lien waiver required.

Copyright 2013 by Jensen & Olson Land Surveying, LLC.


All rights reserved. No part of this survey plat may be reproduced or transmitted in any form by any means - graphic, electronic, or mechanical, including photocopying, tracing, or information storage and retrieval systems - without permission in writing from Douglas G. Olson, Jensen & Olson Land Surveying, LLC.

I hereby certify that I have surveyed the above described property and the map hereon is correct to the best of my professional knowledge and belief and shows the size and location of the property, its exterior boundaries, the location and dimensions of all visible structures thereon, boundary fences, apparent easements and roadways and visible encroachments, if any.

This survey is made for the exclusive use of the present owners of the property, and also those who purchase, mortgage or guarantee title thereto, within one year from the date hereof.

Douglas G. Olson
Wisconsin Registered Land Surveyor - 2093

Survey Date: October 8, 2013.
Revisions:



Jensen & Olson Land Surveying, LLC

45 South Wisconsin Street * P.O. Box 322 * Elkhorn, Wisconsin. 53121
Telephone: (262) 723-3434 * Facsimile: (262) 723-8044
Email: jensen.olson@elknet.net

Legend
○ Found Posey Pin
● Found Iron Pipe
● Found Iron Rod
○ Recorded Information
○ Utility Box
○ Concrete Surface
○ Gravel Surface
○ Stone Patio

Sheet 1 of 1 Sheets
Drawing Name: GWH-2013111-2013111 Plat-5J
Job Reference Number
2013.111

2013.111

Manowa Trail

(40' Wide)

Chord=50.08'
(50')

Arc=99.75'

Chord=584°12'47"E 99.74'
Radius= 2099.48'
(2473.37')

Chord=50.10'
(50')

Lot 6

Lot 7

Lot 8

Lot 9

Lot 10

Lot 11

**Tax Parcel
GWH 00072**

0.331 Acre
14,404 Sq.Ft.

Garage

S89°10'00"W 100.02'
(S89°10'W)

Lot 8
Lake Wandawega Highlands 1st Addition

GWH-72

316-2159