

Tax Parcel
GNLB2 00292A

North Lake Drive

Width Varies

Location of buried telephone line as indicated by diggers hotline flagging

12" Culvert

N0°04'03"E 104.60'

Location of buried electric line as indicated by diggers hotline flagging

N88°37'11"W 100.06'

Geneva Road

(33' Wide)

Grassy Path

Lot 13

Lot 36

Lot 14

Lot 37

S88°37'11"E 100.05'

Lot 15

Lot 38

Lot 16

Lot 39

Lot 17

Lot 40

N88°37'11"W 200.10'

Corner falls in tree.

Lot 18

Lot 41

Lot 19

Lot 42

S88°37'11"E 100.05'

Lot 20

Lot 43

Lot 21

Lot 44

Tax Parcel
GNLB2 00247

0.240 Acre
10,463 Sq.Ft.

Lot 22

Lot 45

Lot 23

Lot 46

S0°03'58"W 104.60'



Plat of Survey

of


Lots 20, 21, 22 and 23 of Block R of
North Lake Beach, Tract No. 2,

located in the Northwest 1/4 of Section 8, Town 3 North, Range
16 East, Town of Sugar Creek, Walworth County, Wisconsin.

Surveyed for: **Harrison Homes, LLC**
W6568 Barkers Road
Elkhorn, Wisconsin. 53121



Bearings reference to previous
surveys of record.



Notes: 1) This survey plat is not
certified unless signed
and sealed in red ink.

2) This survey is subject to Wisconsin lien laws.
This Plat of Survey is the notice of intent
to file lien. Lien waiver required.

Copyright © 2007 by Jensen & Olson Land Surveying, LLC.

All rights reserved. No part of this survey plat may be reproduced
or transmitted in any form by any means - graphic, electronic, or
mechanical, including photocopying, tracing, or information storage
and retrieval systems - without permission in writing from Douglas
G. Olson, Jensen & Olson Land Surveying, LLC.

I, Douglas G. Olson, Wisconsin Registered Land Surveyor,
do hereby certify that this survey was performed by me or under my
direction in full compliance with the owner's/agent's instructions
and Chapter A-E 7 of the Wisconsin Administrative Code "Minimum
Standards for Property Surveys", and that this map is an accurate
representation thereof to the best of my knowledge and belief.

Douglas G. Olson
Wisconsin Registered Land Surveyor - 2093

Survey Date: November 13, 2007.
Revisions:

Scale in Feet
1" = 20'
0' 10' 20' 40'

Jensen & Olson Land Surveying, LLC

45 South Wisconsin Street P.O. Box 322
Elkhorn, Wisconsin. 53121
Telephone (262) 723-3434
Facsimile (262) 723-8044

Legend
● Found Iron Rod, 3/4" dia.
○ Found Spindle
○ Recorded Information

□ Utility Pedestal
□ Diggers Hotline Flag
□ Asphalt Surface

Sheet 1 of 1 Sheets
Job Reference Number
2008.018

13n-r16e-2008018-2008018.390

2008.018

GNLB2 - 247

316-1976