

Tax Parcel  
GNLB2 00292A

North Lake Drive

Width Varies

Location of buried telephone line as indicated  
by diggers hotline flagging.

12" Culvert

Location of buried electric line as indicated  
by diggers hotline flagging.

Geneva Road

(33' Wide)

Grassy Path

Lot 13

Lot 36

Lot 14

Lot 37

S88°37'11"E 100.05'

Lot 15

Lot 38

Lot 16

Lot 39

N88°37'11"W 200.10'

Lot 17

Lot 40

Lot 18

Tax Parcel  
GNLB2 00246  
0.344 Acre  
15,004 Sq.Ft.

Lot 41

Lot 19

Lot 42

(100')  
100.05'

(100')  
100.05'

S88°37'11"E 200.11'

Lot 20

Lot 43

Lot 21

Lot 44

Lot 22

Lot 45

Lot 23

Lot 46

(100')  
100.06'

(100')  
100.06'

N88°37'11"W 200.12'

S0°03'53"W 75.00'

Chesapeake Drive

(30' Wide)

Unimproved


# Plat of Survey

of


Lots 17, 18 and 19 and Lots 40, 41 and 42 of  
Block R of North Lake Beach, Tract No. 2,

located in the Northwest 1/4 of Section 8, Town 3 North, Range  
16 East, Town of Sugar Creek, Walworth County, Wisconsin.

Surveyed for: **Harrison Homes, LLC**  
W6568 Barkers Road  
Elkhorn, Wisconsin. 53121



Bearings reference to previous  
surveys of record.



Notes: 1) This survey plat is not  
certified unless signed  
and sealed in red ink.


2) This survey is subject to Wisconsin lien laws.  
This Plat of Survey is the notice of intent  
to file lien. Lien waiver required.

Copyright © 2007 by Jensen & Olson Land Surveying, LLC.

All rights reserved. No part of this survey plat may be reproduced  
or transmitted in any form by any means - graphic, electronic, or  
mechanical, including photocopying, tracing, or information storage  
and retrieval systems - without permission in writing from Douglas  
G. Olson, Jensen & Olson Land Surveying, LLC.

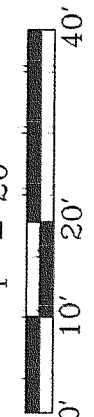
I, Douglas G. Olson, Wisconsin Registered Land Surveyor,  
do hereby certify that this survey was performed by me or under my  
direction in full compliance with the owner's/agent's instructions  
and Chapter A-E 7 of the Wisconsin Administrative Code, Minimum  
Standards for Property Surveys; and that this map is an accurate  
representation thereof to the best of my knowledge and belief.

Douglas G. Olson  
Wisconsin Registered Land Surveyor - 2093



Survey Date: November 13, 2007  
Revisions:

Scale in Feet  
1" = 20'



**Jensen & Olson Land Surveying, LLC**

45 South Wisconsin Street P.O. Box 322  
Elkhorn, Wisconsin. 53121  
Telephone (262) 723-3434  
Facsimile (262) 723-8044

Legend  
● Found Iron Rod, 3/4" dia.  
○ Found Spindle  
□ Recorded Information  
□ Utility Pedestal  
□ Diggers Hotline Flag  
□ Asphalt Surface

Sheet 1 of 1 Sheets  
Job Reference Number  
**2007.158**

2007.158

GNLB2-246

316-1966