

Tax Parcel
GNLB2 00292A

North Lake Drive

Width Varies

Location of buried telephone line as indicated by diggers hotline flagging

12" Culvert

Location of buried electric line as indicated by diggers hotline flagging

Geneva Road

(33' Wide)

Grassy Path

Lot 13

Lot 36

Lot 14

Lot 37

(100')
S88°37'11"E 100.05'

Lot 15

Lot 38

Lot 16

Lot 39

N88°37'11"W 200.10'

Corner falls in tree.

Lot 17

Lot 40

Garage
Proposed House
Proposed Porch

Tax Parcel
GNLB2 00246
0.344 Acre
15,004 Sq.Ft.

Lot 41

Lot 19

Lot 42

Lot 20

Lot 43

Lot 21

Lot 44

Lot 22

Lot 45

Lot 23

Lot 46

(100')
100.06'

(100')
100.06'

N88°37'11"W 200.12'


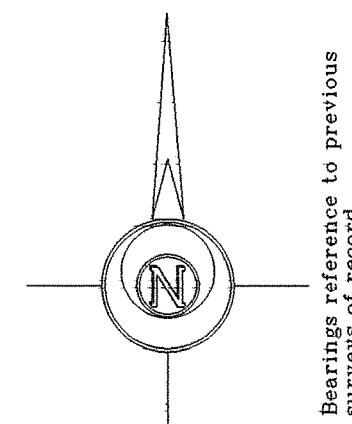
Plat of Survey

of

Lots 17, 18 and 19 and Lots 40, 41 and 42 of
Block R of North Lake Beach, Tract No. 2,

located in the Northwest 1/4 of Section 8, Town 3 North, Range
16 East, Town of Sugar Creek, Walworth County, Wisconsin.

Surveyed for: **Harrison Homes, LLC**
W6568 Barkers Road
Elkhorn, Wisconsin. 53121



Notes: 1) This survey plat is not certified unless signed and sealed in red ink.


2) This survey is subject to Wisconsin lien laws. This Plat of Survey is the notice of intent to file lien. Lien waiver required.

Copyright c 2007 by Jensen & Olson Land Surveying, LLC.

All rights reserved. No part of this survey plat may be reproduced or transmitted in any form by any means - graphic, electronic, or mechanical, including photocopying, tracing, or information storage and retrieval systems - without permission in writing from Douglas G. Olson, Jensen & Olson Land Surveying, LLC.

I, Douglas G. Olson, Wisconsin Registered Land Surveyor, do hereby certify that this survey was performed by me or under my direction in full compliance with the owner's/agent's instructions and Chapter A-E 7 of the Wisconsin Administrative Code "Minimum Standards for Property Surveyors" and that this map is an accurate representation thereof to the best of my knowledge and belief.

Douglas G. Olson
Wisconsin Registered Land Surveyor - 2093



Survey Date: November 13, 2007.
Revisions: No. 1 - Proposed House

Scale in Feet
1" = 20'
0' 10' 20' 40'

Jensen & Olson Land Surveying, LLC
45 South Wisconsin Street
P.O. Box 322
Elkhorn, Wisconsin. 53121
Telephone (262) 723-3434
Facsimile (262) 723-8044

Legend
● Found Iron Rod, 3/4" dia.
● Found Spindle
() Recorded Information
□ Utility Pedestal
▲ Diggers Hotline Flag
■ Asphalt Surface

Sheet 1 of 1 Sheets
Job Reference Number
2007.158

2007.158

GNLB2-2416

316 - 1965