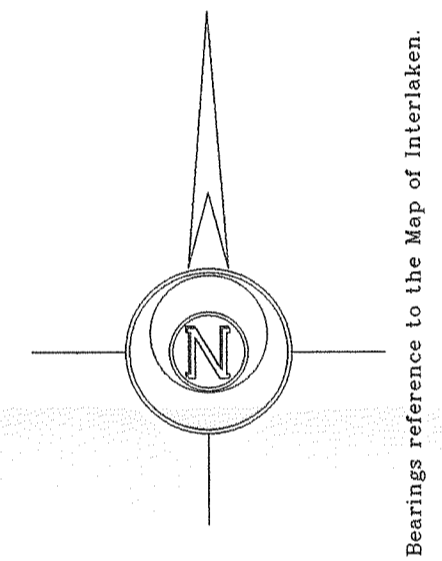



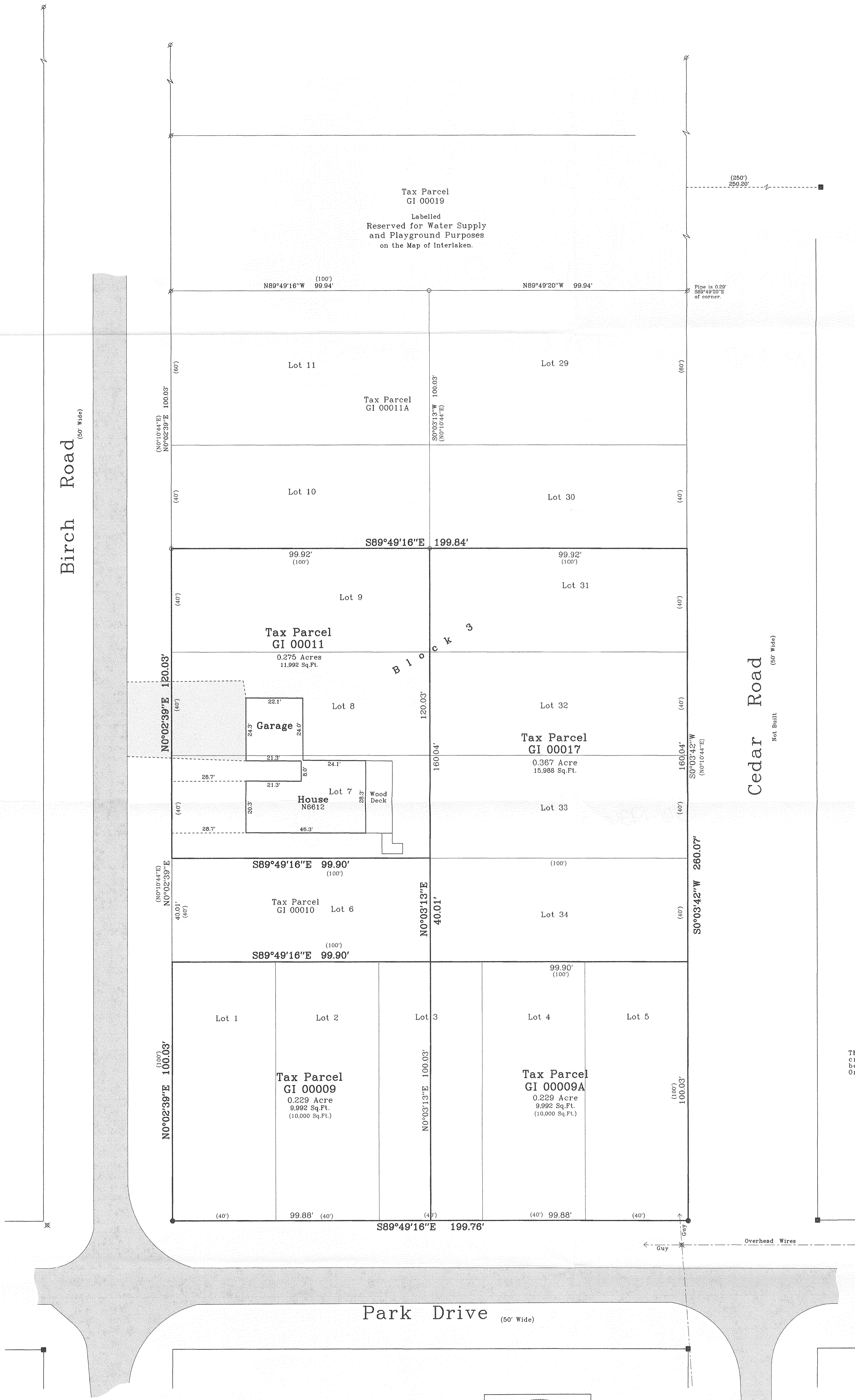
Plat of Survey

of
Lots 1 through 5, Lots 7 through 9 and Lots 31 through 34, all in Block 3 of Interlaken,
 a subdivision located in the Southwest 1/4 of Section 11,
 Town 3 North, Range 16 East, Town of Sugar Creek,
 Walworth County, Wisconsin.

Surveyed for: **Victor Young**
 N6612 Birch Road
 Elkhorn, Wisconsin. 53121



This lot line adjustment between adjoining land owners does not create additional lots and the original parcels are not reduced below the minimum size required by the Walworth County Code of Ordinances (Zoning/Shoreland Zoning).



Copyright © 2006 by Jensen & Olson Land Surveying, LLC.
 All rights reserved. No part of this survey plat may be reproduced or transmitted in any form by any means - graphic, electronic, or mechanical, including photocopying, tracing, or information storage and retrieval systems - without permission in writing from Douglas G. Olson, Jensen & Olson Land Surveying, LLC.

Notes: 1) This survey plat is not certified unless signed and sealed in red ink.
 2) This survey is subject to Wisconsin lien laws. This Plat of Survey is the notice of intent to file lien. Lien waiver required.

I, Douglas G. Olson, Wisconsin Registered Land Surveyor, do hereby certify that this survey was performed by me or under my direction in full compliance with the owner's/agent's instructions and Chapter A-E 7 of the Wisconsin Administrative Code "Minimum Standards for Property Surveying" and that this map is an accurate representation thereof to the best of my knowledge and belief.

Douglas G. Olson
 Wisconsin Registered Land Surveyor - 2093

Sheet 1 of 1 Sheets.

Job Reference Number
 2006.132

Legend

- Found Concrete Monument
- Found Iron Pipe
- Set Iron Rod, 1 3/16" dia.
- Set Iron Rod, 3/4" dia.
- () Recorded Information
- ⊗ Utility Pole
- ▨ Asphalt Surface
- ▨ Gravel Surface



Jensen & Olson Land Surveying, LLC

45 South Wisconsin Street P.O. Box 322
 Elkhorn, Wisconsin. 53121
 Telephone: (262) 723-3434
 Facsimile: (262) 723-8044

Scale in Feet

1" = 20'



Survey date: July 20, 2001.

Revisions: No. 1 - Doc. No. 693696
 No. 2 - Doc. No. 695544
 No. 3 - Doc. No. 697971

2006.132

GI-9 GI-9A GI-11 GI-17

316-1926