
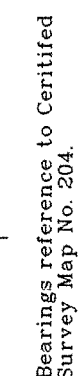


a subdivision located in the Northwest 1/4 of Section 12,
Town 3 North, Range 16 East, Town of Sugar Creek,
Walworth County, Wisconsin.

102 North Wisconsin Street
Elkhorn, Wisconsin. 53121



2) This survey is subject to Wisconsin lien laws.
This Plat of Survey is the notice of intent
to file lien. Lien waiver required.


All rights reserved. No part of this survey plat may be reproduced or transmitted in any form by any means - graphic, electronic, or mechanical, including photocopying, tracing, or information storage and retrieval systems - without permission in writing from Douglas G. Olson, Jensen & Olson Land Surveying, LLC.

I hereby certify that I have surveyed the above described property and the map hereon is correct to the best of my professional knowledge and belief and shows the size and location of the property, its exterior boundaries, the location and dimensions of all visible structures thereon, boundary fences, apparent easements and roadways and visible encroachments, if any.

This survey is made for the exclusive use of the present owners of property and also those who purchase mortgage or guarantee title thereto within one year from the date hereof.

Douglas G. Olson
Wisconsin Registered Land Surveyor - 2093

Scale in Feet
1" = 20'

A horizontal scale bar with alternating black and white segments. The segments are labeled 0', 10', 20', and 40' from left to right. The 10' segment is divided into two 5' sub-segments. The 20' segment is divided into four 5' sub-segments. The 40' segment is divided into eight 5' sub-segments.

Wisconsin Street P.O.
Elkhorn, Wisconsin. 53121
Telephone (262) 723-3434
Facsimile (262) 723-8044

Sheet 1 of 1 Sheets

Job Reference Number
2006.107

2006.107