

Plat of Survey

of

Lot 1 of Certified Survey Map No. 2092,

recorded in Vol. 10 of Certified Survey Maps of Walworth County on Page 75 and located in the Northwest 1/4 of Section 2, Town 3 North, Range 16 East, Town of Sugar Creek, Walworth County, Wisconsin.

Surveyed for: **Gary & Janet Aday**
P.O. Box 495
Elkhorn, Wisconsin. 53121

Tax Parcel
GSC 200002Q

Lot 1
1.038 Acres
45,204 Sq.Ft.

Shed

House
W5558

Lot 63
Sylvan Trace
Subdivision

Tax Parcel
GSC 200002Q

Lot 64
Sylvan Trace
Subdivision

Road (66' Wide)


Briarwood

Copyright © 2006 by Jensen & Olson Land Surveying, LLC.

All rights reserved. No part of this survey plat may be reproduced or transmitted in any form by any means - graphic, electronic, or mechanical, including photocopying, tracing, or information storage and retrieval systems - without permission in writing from Douglas G. Olson, Jensen & Olson Land Surveying, LLC.

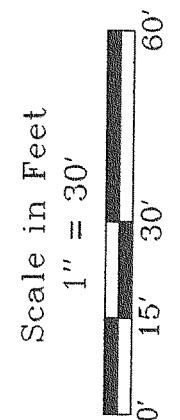
I hereby certify that I have surveyed the above described property and the map hereon is correct to the best of my professional knowledge and belief and shows the size and location of the property, its exterior boundaries, the location and dimensions of all visible structures thereon, boundary fences, apparent easements and roadways and visible encroachments, if any.
This survey is made for the exclusive use of the present owners of property, and also those who purchase, mortgage or guarantee title thereto, within one year from the date hereof.

Douglas G. Olson
Wisconsin Registered Land Surveyor - 2093





Bearings reference to Certified
Survey Map No. 2092.

Survey Date: June 28, 2006.
Revisions:



Jensen & Olson Land Surveying, LLC
45 South Wisconsin Street
Elkhorn, Wisconsin. 53121
Telephone (262) 723-3434
Facsimile (262) 723-8044



- Notes: 1) This survey plat is not certified unless signed and sealed in red ink.
2) This survey is subject to Wisconsin lien laws. This Plat of Survey is the notice of intent to file lien. Lien waiver required.

Legend
Found Iron Pipe
Found Iron Rod
Set Iron Rod 3/4" dia
() Recorded Information
Utility Pedestal
Concrete Cover
Asphalt Surface
Gravel

Sheet 1 of 1 Sheets
Job Reference Number
2006.069

2006.069

GA2092 - 1

316-1885