
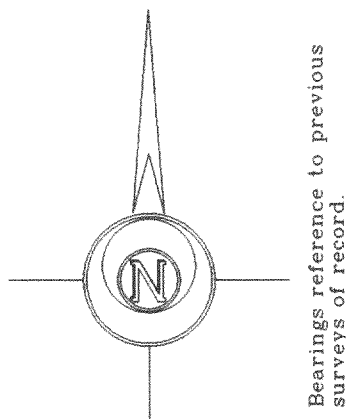


Plat of Survey

of
Lots 22 through 32 of Block 8
of North Lake Shorewoods,
a subdivision located in the Northeast 1/4 of Section 5,
Town 3 North, Range 16 East, Town of Sugar Creek,
Walworth County, Wisconsin.

Surveyed for: **Emil Arens**
W8690 Lake Road
Delavan, Wisconsin. 53115



Notes: 1) This survey plat is not certified unless signed and sealed in red ink.

2) This survey is subject to Wisconsin lien laws. This Plat of Survey is the notice of intent to file lien. Lien waiver required.

Copyright © 2006 by Jensen & Olson Land Surveying, LLC.

All rights reserved. No part of this survey plat may be reproduced or transmitted in any form by any means - graphic, electronic, or mechanical, including photocopying, tracing, or information storage and retrieval systems - without permission in writing from Douglas G. Olson, Jensen & Olson Land Surveying, LLC.

I, Douglas G. Olson, Wisconsin Registered Land Surveyor, do hereby certify that this survey was performed by me or under my direction in full compliance with the owner's/agent's instructions and Chapter A-E 7 of the Wisconsin Administrative Code "Minimum Standards for Property Surveys"; and that this map is an accurate representation thereof to the best of my knowledge and belief.

Douglas G. Olson
Wisconsin Registered Land Surveyor - 2093

Shore Woods Drive

(25' Wide)

Gas Sign

Island Drive

Maple Drive
(25' Wide)
Unimproved

2005.172

Sheet 1 of 1 Sheets

Job Reference Number

2005.172

Legend

- Found Iron Pipe
- Found Iron Rod
- Found Spike or P.K. Nail
- Set Iron Rod 3/4" dia.
- Recorded Information

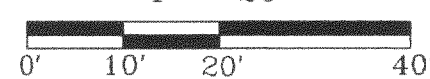


Jensen & Olson Land Surveying, LLC

45 South Wisconsin Street P.O. Box 322
Elkhorn, Wisconsin. 53121
Telephone (262) 723-3434
Facsimile (262) 723-8044

Scale in Feet

1" = 20'



Survey Date: March 20, 2006.

Revisions:

GNLS-87 GNLS-88

316 1847