

PREPARED FOR:  
COLDWELL BANKERS PRIMUS  
c/o BOB NELSON  
226 BROAD STREET  
LAKE GENEVA WI  
53147

# PLAT OF SURVEY

- OF -

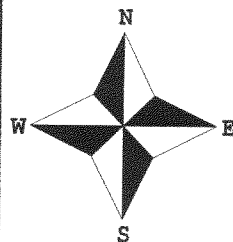
UNIT 65 OF LAUDERDALE LAKES ESTATES, A CONDOMINIUM LOCATED  
IN THE NORTHWEST 1/4 AND THE SOUTHWEST 1/4 OF THE SOUTHEAST 1/4  
OF SECTION 1 AND THE NORTHWEST 1/4 OF THE NORTHEAST 1/4 OF  
SECTION 12, TOWN 3 NORTH, RANGE 16 EAST, TOWN OF SUGAR CREEK,  
WALWORTH COUNTY, WISCONSIN.

*C.L. MIDDLE LAKE DRIVE*  
(66' WIDE ROAD)

J.K. SURVEYING INC.  
N3705 WILLOWBEND LANE  
LAKE GENEVA, WI, 53147  
262-248-3697

316-1721

*C.L. S.T.H. "67" & U.S. "12"*  
(93' WIDE ROAD)

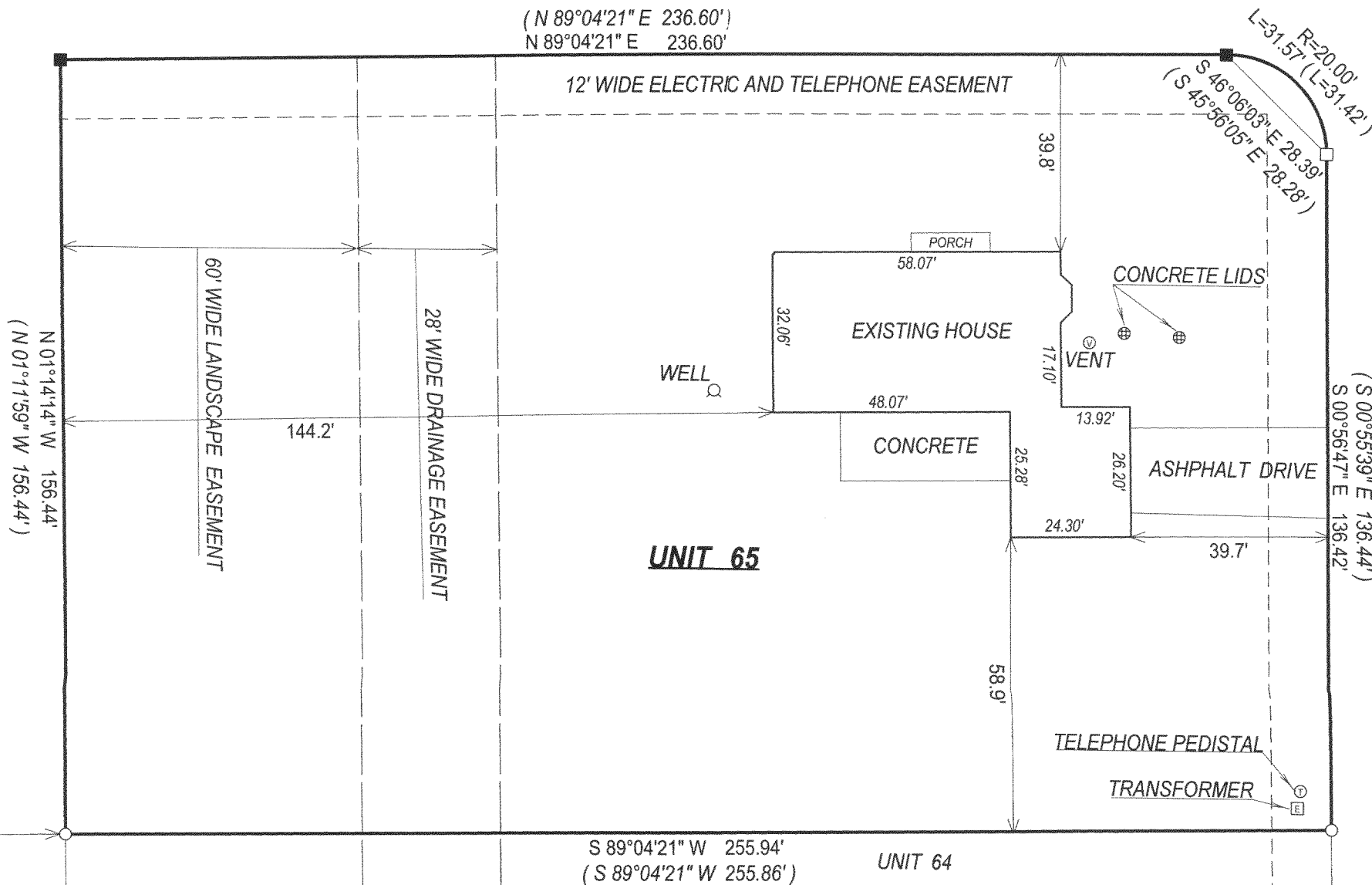


- ( ) = recorded as  
□ = found iron bar  
○ = found iron pipe  
● = set iron pipe  
■ = set iron bar

SCALE 1" = 30'

JOB # 04-567

TAX ID # GLLE00042




COMPARE LEGAL DESCRIPTION ABOVE AND DRAWING WITH DEED. FOR BUILDING RESTRICTIONS AND  
EASEMENTS NOT SHOWN, REFER TO DEED, ABSTRACT SOURCES AND LOCAL MUNICIPAL CODES. NOTIFY  
THE SURVEYOR IMMEDIATELY OF ANY DISCREPANCY.

"I hereby certify that I have surveyed the above described property and that  
the above map, to the best of my knowledge and belief, is a true representation  
thereof and shows the size and location of all visible structures, apparent  
easements and encroachments if any."

This survey is made for the present owners of the property, and those who  
purchase, mortgage, or guarantee the title thereto, within one year from  
the date hereof.

*C.L. LAKE SHORE AVENUE*  
(66' WIDE ROAD)



*John P. Krott*

JOHN KROTT S - 2258  
Wisconsin Registered Land Surveyor  
(original if signed in red)

DATED THIS THE 26th DAY OF OCTOBER 2004.