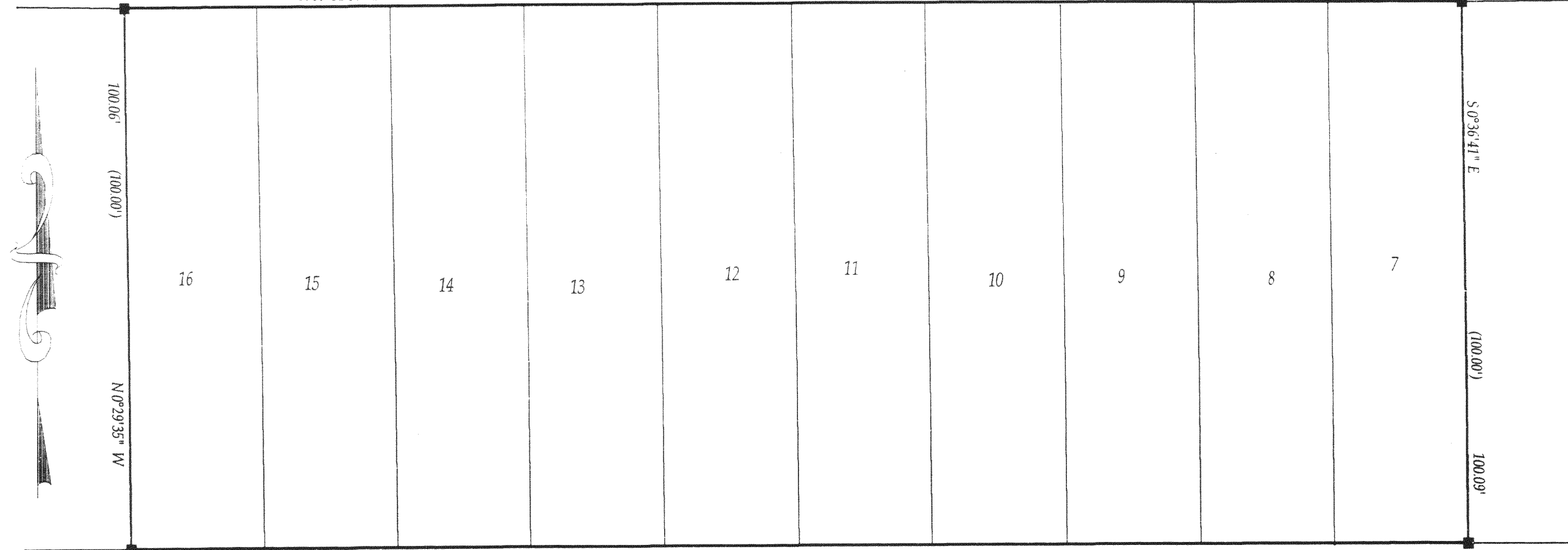


# PLAT OF SURVEY

- OF -

N 89°51'50" E

249.84' (250.00')



250.05' (250.00')


S 89°52'17" W

SHORE WOODS DRIVE  
( 25.00' UNIMPROVED ROAD )

□ = found iron bar

○ = found iron pipe

● = set iron pipe

 = set iron bar

SCALE 1" = 20'

JOB # 03-137B

TAX ID # GNLS-000106, GNLS-000107


OCT - 3 2003


COMPARE LEGAL DESCRIPTION ABOVE AND DRAWING WITH DEED. FOR BUILDING RESTRICTIONS AND EASEMENTS NOT SHOWN, REFER TO DEED, ABSTRACT SOURCES AND LOCAL MUNICIPAL CODES. NOTIFY THE SURVEYOR IMMEDIATELY OF ANY DISCREPANCY.

*"I hereby certify that I have surveyed the above described property and that the above map is a true representation thereof and shows the size and location of all visible structures, apparent easements and encroachments if any."*

This survey is made for the present owners of the property, and those who purchase, mortgage, or guarantee the title thereto, within one year from the date hereof. DATED THIS 8 TH. DAY OF APR.

DATED THIS 8 TH, DAY OF APRIL 20 03



  
JOHN KROTT S - 2258  
Wisconsin Registered Land Surveyor  
(original if signed in red)

316-1554