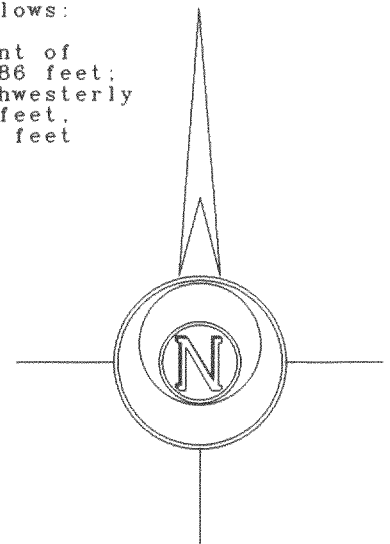



of

Said parcel contains 0.285 acre (12,398 sq.ft.) of land, more or less.

P.O. Box 1385
Waukesha, Wisconsin. 53187



Bearings reference to Ceritified
Survey Map No. 204.



- 1) This survey plat is not certified unless signed and sealed in red ink.
- 2) This survey is subject to Wisconsin lien laws. This Plat of Survey is the notice of intent to file lien. Lien waiver required.

All rights reserved. No part of this survey plat may be reproduced or transmitted in any form by any means - graphic, electronic, or mechanical, including photocopying, tracing, or information storage and retrieval systems - without permission in writing from Douglas G. Olson, Jensen & Olson Land Surveying, LLC.

I hereby certify that I have surveyed the above described property and the map hereon is correct to the best of my professional knowledge and belief and shows the size and location of the property, its exterior boundaries, the location and dimensions of all visible structures thereon, boundary fences, apparent easements and roadways and visible encroachments, if any.

This survey is made for the exclusive use of the present owners of property, and also those who purchase, mortgage or guarantee title thereto, within one year from the date hereof.

Douglas G. Olson
Wisconsin Registered Land Surveyor - 2093


Legend

- Found Posey Pin in Concrete
- Found Posey Pine
- Ø Found Iron Pipe
- () Recorded Information
- ⊗ Utility Pole
- Concrete Surface
- ▨ Asphalt Surface
- ▩ Gravel Surface
- Set Iron Rod. 3/4" dia.

GW4-56A

45 South Wisconsin Street P.O. Box 322
Elkhorn, Wisconsin 53121
Telephone: (262) 723-3434
Facsimile: (262) 723-8044

Scale: 1" = 30'



Revisions:

Sheet 6 of 7 Sheets.

Job Reference Number:

2002.212

316-1510