

PREPARED FOR:
HOMESTEAD REALTY
c/o BOB LIMO
520 BROAD STREET
LAKE GENEVA, WI
53147

J.K. SURVEYING INC.
N3705 WILLOWBEND LANE
LAKE GENEVA, WI, 53147
262-248-3697

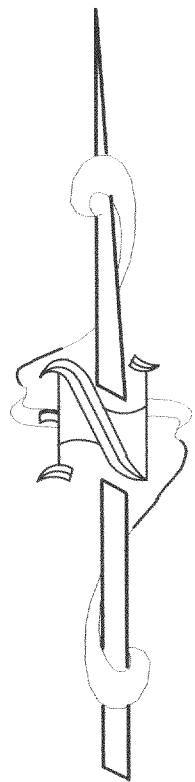
COMMON ELEMENT

POND

PLAT OF SURVEY

- OF -

UNIT 21 OF LAUDERDALE LAKES ESTATES, A CONDOMINIUM, ADDENDUM # 1
LOCATED IN PART OF THE SE 1/4 AND SW 1/4 OF THE NE 1/4 AND PART OF
THE NW 1/4 OF THE SE 1/4 OF SECTION 1, TOWN 3 NORTH, RANGE 16 EAST,
TOWN OF SUGAR CREEK, WALWORTH COUNTY, WISCONSIN.



UTILITY PEDESTALS
LCB=N 34°43'44" W L=48.57' R=60.00' L=50.07'
(LCB=N 34°47'49.5" W L=50.00')
CLEARWATER LANE
6' ELECTRIC EASEMENT

30' RECREATIONAL EASEMENT

UNIT 21

SET BACK LINE

CL OF 30' WATERMAIN EASEMENT

12' ELECTRIC EASEMENT

50' LANDSCAPE EASEMENT

- () = recorded as
○ = iron pipe found
● = iron pipe set

SCALE 1" = 30'

JOB # 02-517



TAX ID # GLLE1 00017

COMPARE LEGAL DESCRIPTION ABOVE AND DRAWING WITH DEED. FOR BUILDING RESTRICTIONS AND EASEMENTS NOT SHOWN, REFER TO DEED, ABSTRACT SOURCES AND LOCAL MUNICIPAL CODES. NOTIFY THE SURVEYOR IMMEDIATELY OF ANY DISCREPANCY.

"I hereby certify that I have surveyed the above described property and that the above map is a true representation thereof and shows the size and location of all visible structures, apparent easements and encroachments if any."

This survey is made for the present owners of the property, and those who purchase, mortgage, or guarantee the title thereto, within one year from the date hereof.

DATED THIS 14 TH, DAY OF OCTOBER 20 02



John P. Krott
JOHN KROTT S - 2258
Wisconsin Registered Land Surveyor
(original if signed in red)

GLLE1-17

316-1436