

FARRIS, HANSEN & ASSOCIATES, INC.

ENGINEERING, ARCHITECTURE, SURVEYING

7 RIDGEWAY COURT — P.O. BOX 437, ELKHORN, WISCONSIN, 53121

PHONE: (414) 723-2098 FAX: (414) 723-5886

PLAT OF SURVEY

LOTS 8 AND 9 OF BLOCK 6
LAKE WANDAWEGA HIGHLANDS
TOWN OF SUGAR CREEK
WALWORTH COUNTY, WISCONSIN

MANAWA TRAIL

40' WIDE

TC BOX

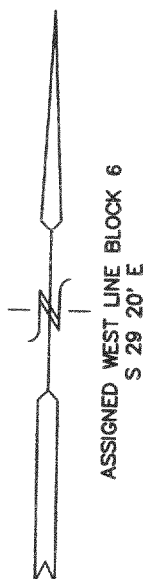
$R = 1958.73'$
 $A = 99.86'$
 $C = 99.85'$
 $S 84^{\circ}22'29" E$

WORK ORDERED BY: MARCIA LOOP
CENTURY 21 — ZENK REALTY
804 N. WISCONSIN AVENUE
ELKHORN, WISCONSIN 53121

LOT 8

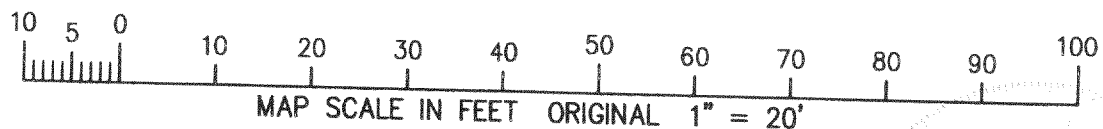
LOT 9

BLOCK 6



- Δ = FOUND POSEY PIN
- \circ = FOUND IRON PIPE STAKE
- \bullet = SET IRON REBAR STAKE
- = RECORDED AS

$S 89^{\circ}02'46" W$
100.00'

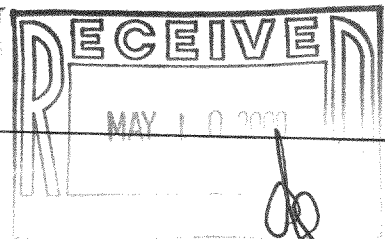


NOTE: COPIES OF THIS MAP TO WHICH THE FOLLOWING CERTIFICATE WILL APPLY SHOW THE SURVEYOR'S ORIGINAL SEAL AND SIGNATURE IN RED INK. COPIES BY ANY OTHER MEANS MAY HAVE ALTERATIONS WHICH DO NOT REPRESENT THE SURVEYOR'S WORK PRODUCT.

I HEREBY CERTIFY THAT THE ABOVE DESCRIBED PROPERTY HAS BEEN SURVEYED UNDER MY DIRECTION AND THAT THE ABOVE MAP IS A TRUE REPRESENTATION THEREOF AND SHOWS THE SIZE AND LOCATION OF THE PROPERTY AND ITS EXTERIOR BOUNDARIES. THIS SURVEY IS MADE FOR THE USE OF THE PRESENT OWNERS OF THE PROPERTY, AND ALSO THOSE WHO PURCHASE, MORTGAGE, OR GUARANTEE THE TITLE THERETO WITHIN ONE YEAR FROM THE DATE HEREOF.

DATED: 3/22/00

PETER S. GORDON R.L.S. 2101



PROJECT 5535

SHEET 1 OF 1

-GWH-72 316-1179

04/28/2000