

FARRIS, HANSEN & ASSOCIATES, INC.

ENGINEERING, ARCHITECTURE, SURVEYING
 7 RIDGEWAY COURT - P.O. BOX 437, ELKHORN, WISCONSIN, 53121
 PHONE: (414) 723-2098 FAX: (414) 723-5886

PLAT OF SURVEY

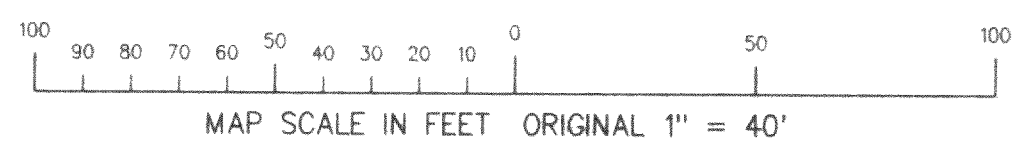
LOTS 18 THRU 22 OF BLOCK 9 OF INTERLAKEN SUBDIVISION
 LOCATED IN THE TOWN OF SUGAR CREEK
 WALWORTH COUNTY, WISCONSIN

WORK ORDERED BY: PETER STAVIS
 1735 WIESBROOK ROAD
 WHEATLAND, IL. 60187



ASSIGNED SE'LY LINE C.T.H. "ES"
 S 32° 01' 03" E

CURVE	ARC	RADIUS	CHORD LENGTH	CHORD BEARING
C1	89.47	40.00	71.95	S 31° 10' 35" W




- = FOUND IRON PIPE STAKE
- ⊠ = FOUND CONCRETE MONUMENT
- = SET IRON REBAR STAKE
- (xxx) = RECORDED AS

NOTE: COPIES OF THIS MAP TO WHICH THE FOLLOWING CERTIFICATE WILL APPLY ARE BLUE LINE PRINTS SHOWING SURVEYOR'S ORIGINAL SEAL AND SIGNATURE IN BLACK INK. COPIES BY ANY OTHER MEANS MAY HAVE ALTERATIONS WHICH DO NOT REPRESENT THE SURVEYOR'S WORK PRODUCT.


I HEREBY CERTIFY THAT THE ABOVE DESCRIBED PROPERTY HAS BEEN SURVEYED UNDER MY DIRECTION AND THAT THE ABOVE MAP IS A TRUE REPRESENTATION THEREOF AND SHOWS THE SIZE AND LOCATION OF THE PROPERTY AND ITS EXTERIOR BOUNDARIES. THIS SURVEY IS MADE FOR THE USE OF THE PRESENT OWNERS OF THE PROPERTY, AND ALSO THOSE WHO PURCHASE, MORTGAGE, OR GUARANTEE THE TITLE THERETO WITHIN ONE YEAR FROM THE DATE HEREOF.

DATED: 6-24-98

Peter S. Gordon
 PETER S. GORDON R.L.S. 2101



PROJECT 5042
 SHEET 1 OF 1



316-1000
 6I-83