


Plat of Survey

of
Lots 1 through 5 in Block 33 of Interlaken 3rd Map,


a subdivision located in the Northeast 1/4 of Section 11,
Town 3 North, Range 16 East, Town of Sugar Creek,
Walworth County, Wisconsin.

Surveyed for: **Don & Laurie Winters**
601 West Walworth Street
Elkhorn, Wisconsin. 53121

Survey Date: June 8, 2005.
Revisions: No. 1 - Foundation



Jensen & Olson Land Surveying, LLC
45 South Wisconsin Street
Elkhorn, Wisconsin. 53121
P.O. Box 322
Telephone (262) 723-3434
Facsimile (262) 723-8044



Bearings reference to the plat
of Interlaken Subdivision.


*Rec'd
5/11/06
SMF*

Copyright © 2005 by Jensen & Olson Land Surveying, LLC.

All rights reserved. No part of this survey plat may be reproduced or transmitted in any form by any means - graphic, electronic, or mechanical, including photocopying, tracing, or information storage and retrieval systems - without permission in writing from Douglas G. Olson, Jensen & Olson Land Surveying, LLC.

I, Douglas G. Olson, Wisconsin Registered Land Surveyor, do hereby certify that this survey was performed by me or under my direction in full compliance with the owner's/agent's instructions and Chapter A-E 7 of the Wisconsin Administrative Code "Minimum Standards for Property Surveys"; and that this map is an accurate representation thereof to the best of my knowledge and belief.

Douglas G. Olson
Wisconsin Registered Land Surveyor - 2093



- Notes: 1) This survey plat is not certified unless signed and sealed in red ink.
2) This survey is subject to Wisconsin lien laws. This Plat of Survey is the notice of intent to file lien. Lien waiver required.

GI-286

316-1844

- Legend
- ⊗ Found Iron Pipe
 - ⊙ Found Iron Rod, 3/4" dia.
 - ⊠ Found Concrete Monument
 - ⊡ Recorded Information
 - ▨ Asphalt Surface
 - ⊞ Utility Pedestal

Sheet 1 of 1 Sheets
Job Reference Number
2005.083

2005.083