



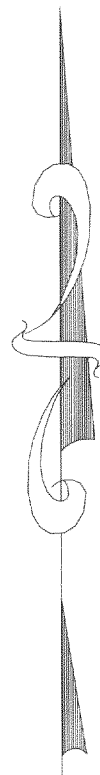
PREPARED FOR:  
NORM BRUMMEL

J.K. SURVEYING INC.  
N3705 WILLOWBEND LANE  
LAKE GENEVA, WI 53147  
(262) 248-3697

# PLAT OF SURVEY

- OF -

LOTS 7, AND 8 OF BLOCK 2, LAKE WANDAWEGA  
HIGHLANDS 1st ADDITION, A SUBDIVISION LOCATED  
IN THE NORTHEAST 1/4 OF SECTION 11, AND THE  
NORTHWEST 1/4 OF SECTION 12, TOWN 3 NORTH,  
RANGE 16 EAST, TOWN OF SUGAR CREEK, WALWORTH  
COUNTY, WISCONSIN.



- ( ) = RECORDED AS
- = FOUND IRON BAR
- = FOUND IRON PIPE
- = SET IRON BAR
- = SET IRON PIPE

SCALE 1" = 40'

JOB # 04-071

TAX ID # GWA 00092A1

COMPARE LEGAL DESCRIPTION ABOVE AND DRAWING WITH DEED. FOR BUILDING RESTRICTIONS AND EASEMENTS NOT SHOWN, REFER TO DEED, ABSTRACT SOURCES AND LOCAL MUNICIPAL CODES. NOTIFY THE SURVEYOR IMMEDIATELY OF ANY DISCREPANCY.

"I hereby certify that I have surveyed the above described property and that the above map, to the best of my knowledge and belief, is a true representation thereof and shows the size and location of all visible structures, apparent easements and encroachments if any."  
This survey is made for the present owners of the property, and those who purchase, mortgage, or guarantee the title thereto, within one year from the date hereof.

JEFFREY L. KIMPS S-2436  
Wisconsin Registered Land Surveyor

(original if signed in red)

DATED THIS 8TH DAY OF MARCH, 2004.

316-1660