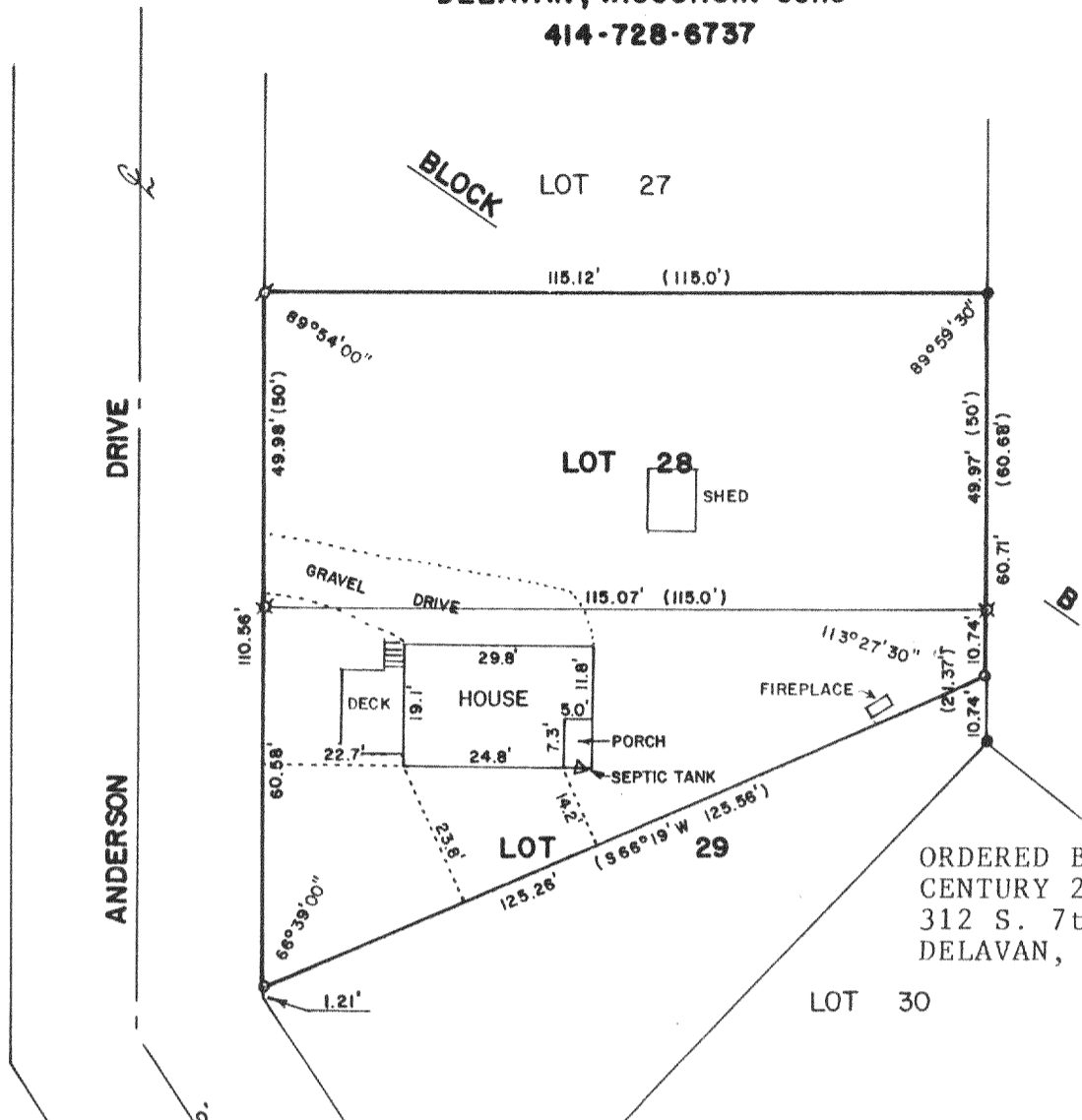


**ABELL**  
**SURVEYING & MAPPING**  
 DELAVAN, WISCONSIN 53115  
 414-728-6737

REVISED: 6/8/94  
 ORDERED BY: JERRY QUILTY  
 1122 FAIRLAWN  
 LIBERTYVILLE, IL  
 60048



ORDERED BY:  
 CENTURY 21-SKANDIA REALTY  
 312 S. 7th STREET  
 DELAVAN, WI. 53115

PLAT OF SURVEY OF



ALL OF LOT 28 IN BLOCK B, AND THAT PART OF LOT 29, BLOCK B OF CRYSTAL BOWL SUBDIVISION IN THE SE 1/4 OF THE SW 1/4 OF SECTION 12 AND THE NE 1/4 OF THE NW 1/4 OF SECTION 13, T3N,R15E, DESCRIBED AS FOLLOWS: COMMENCING AT A POINT IN THE EAST PROPERTY LINE OF ANDERSON DRIVE 1.21 FEET NORTH OF THE APEX OF SAID LOT 29, BLOCK B, CRYSTAL BOWL SUBDIVISION; THENCE NORTH ALONG THE EAST LINE OF ANDERSON DRIVE 60.58 FEET TO THE NORTH CORNER OF SAID LOT 29;

THENCE EAST ALONG THE NORTH LINE OF SAID LOT 29, 115 FEET TO THE NORTHEAST CORNER OF SAID LOT 29; THENCE SOUTH ALONG THE LOT LINE 10.68 FEET; THENCE S 66°19' W 125.56 FEET TO THE PLACE OF BEGINNING.

I, DAVID F. ABELL, DO HEREBY CERTIFY THAT I HAVE SURVEYED THE PROPERTY HEREON DESCRIBED ACCORDING TO THE OFFICIAL RECORDS AND THAT THE PLAT HEREON IS A CORRECT REPRESENTATION OF THE PROPERTY LINES TO THE BEST OF MY KNOWLEDGE AND BELIEF.

*David F. Abell*  
 DAVID F. ABELL  
 WISCONSIN REGISTERED LAND SURVEYOR, S-1596

DATE *May 13, 1988* REVISED: 6/8/94  
 JOB NUMBER -88075  
 NOTE: THIS IS NOT A CERTIFIED COPY UNLESS SEALED.



SCALE - 1"=30'

LEGEND

- ⊗ - IRON PIPE FOUND
- - IRON ROD FOUND
- ⊗ - IRON ROD FOUND BENT, RESET WITH IRON ROD.
- - IRON ROD SET, FOUND 6/8/94
- ( ) - RECORDED AS

CCR-38

CCR-39

315-446