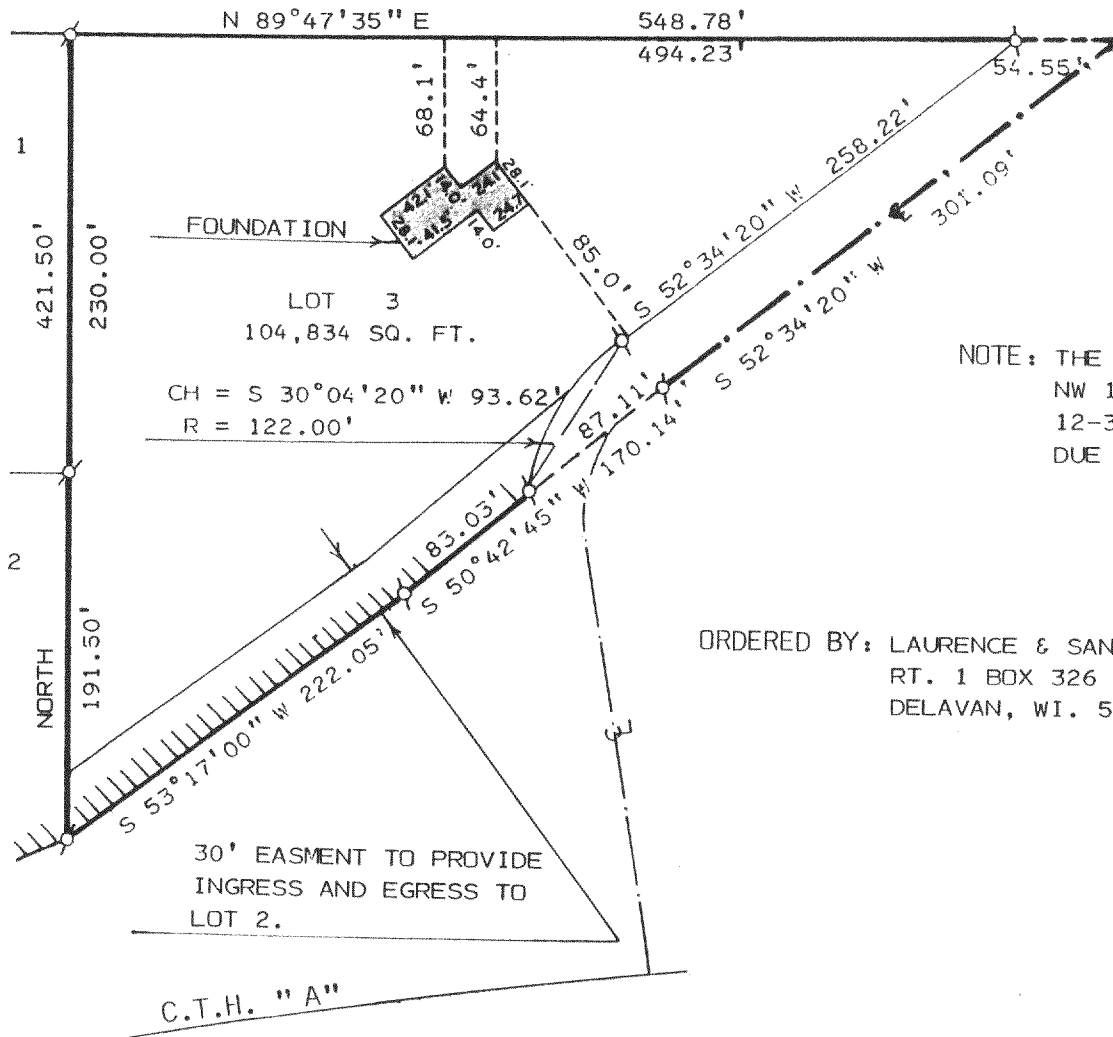


KOLB LAND CONSULTING, INC.  
 LAND SURVEYING • SUBDIVIDING • LAND PLANNING

929 WILLIAMS STREET LAKE GENEVA, WISCONSIN 53147 414 240 3697

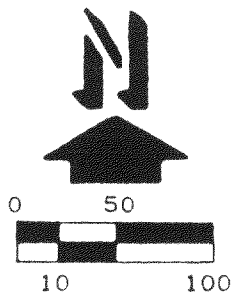


NOTE: THE WEST LINE OF THE  
 NW 1/4 OF SECTION  
 12-3-15 IS ASSUMED  
 DUE NORTH-SOUTH.

ORDERED BY: LAURENCE & SANDY FLITCROFT  
 RT. 1 BOX 326  
 DELAVAN, WI. 53115


PLAT OF SURVEY OF

A FOUNDATION LOCATION ON LOT 3 OF CERTIFIED  
 SURVEY MAP NO. 2225, LOCATED IN THE NORTH-  
 WEST 1/4 OF SECTION 12, T3N, R15E, TOWN OF  
 RICHMOND, WALWORTH COUNTY, WISCONSIN.



LEGEND  
 ♂ - IRON PIPE FOUND  
 ||||| - NO ACCESS

I, HAROLD H. KOLB, DO HEREBY CERTIFY  
 THAT I HAVE SURVEYED THE PROPERTY  
 HEREON DESCRIBED ACCORDING TO THE  
 OFFICIAL RECORDS AND THAT THE PLAT  
 HEREON IS A CORRECT REPRESENTATION  
 OF THE LOT LINES TO THE BEST OF MY  
 KNOWLEDGE AND BELIEF.  
 SURVEY NOT VALID UNLESS SURVEYOR'S SIGNATURE  
 IS IN RED.



\_\_\_\_\_  
 HAROLD H. KOLB  
 WISCONSIN REGISTERED LAND SURVEYOR, S 187  
 DATE MAY 20, 1993  
 REVISED \_\_\_\_\_  
 REVISED \_\_\_\_\_

CA 2225-1

315-409