


Plat of Survey

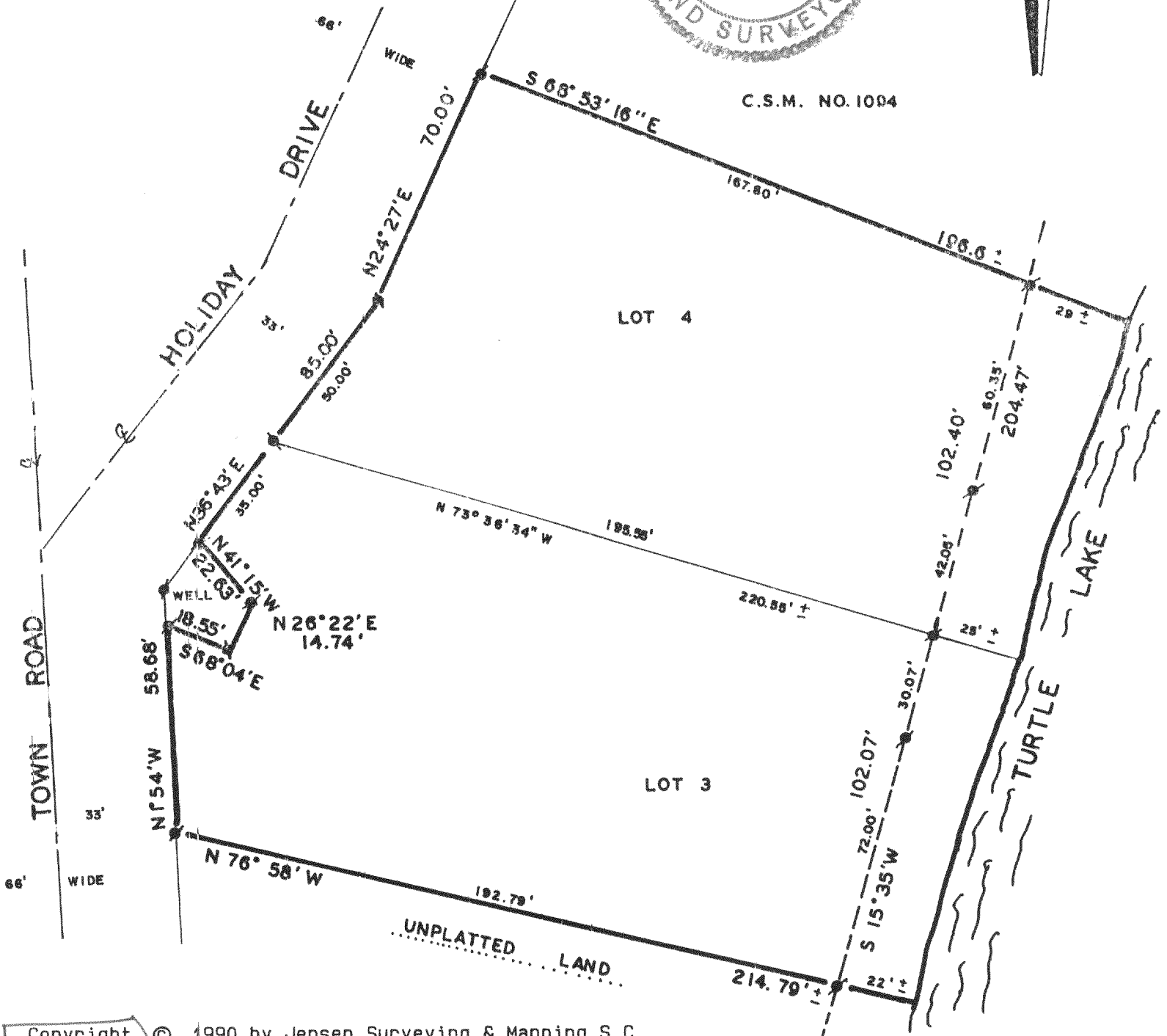
of

Lots 3 and 4 of C.S.M. # 117, located in Section 11, T.3N., R.15E.
Town of Richmond, Walworth County, Wisconsin.

Surveyed for: William & Alice Chambers
1608 North Larabee
Chicago, IL 60614



Bearings are referenced to C.S.M. # 117




Copyright © 1990 by Jensen Surveying & Mapping S.C.

All rights reserved. No part of this survey plat may be reproduced or transmitted in any form by any means - graphic, electronic, or mechanical, including photocopying, tracing, or information storage and retrieval systems - without permission in writing from Thomas P.A. Jensen.

I, Thomas P.A. Jensen, Wisconsin Registered Land Surveyor, do hereby certify that this survey was performed by me, or under my direction, in full compliance with the owner's/agent's instructions and Chapter A-E 7 of the Wisconsin Administrative Code ' Minimum Standards For Property Surveys ', and that this map is an accurate representation thereof to the best of my knowledge and belief.

Note: This survey plat is not certified unless signed and sealed in red ink.



Thomas P.A. Jensen
Thomas P.A. Jensen R.L.S. 1084

Legend

- Found iron pipe
- () Recorded as dimension

Jensen Surveying & Mapping S.C.

45 South Wisconsin Street P.O. Box 322
Elkhorn, Wisconsin. 53121.
(414) 723-3434

Mapping date: 6/11/90.

Revisions: _____

Scale: 1 = 40'



Sheet 1 of 1 Sheets

Job reference number:

1990.071 X

CA 11700003 + CA 11700004

315-299