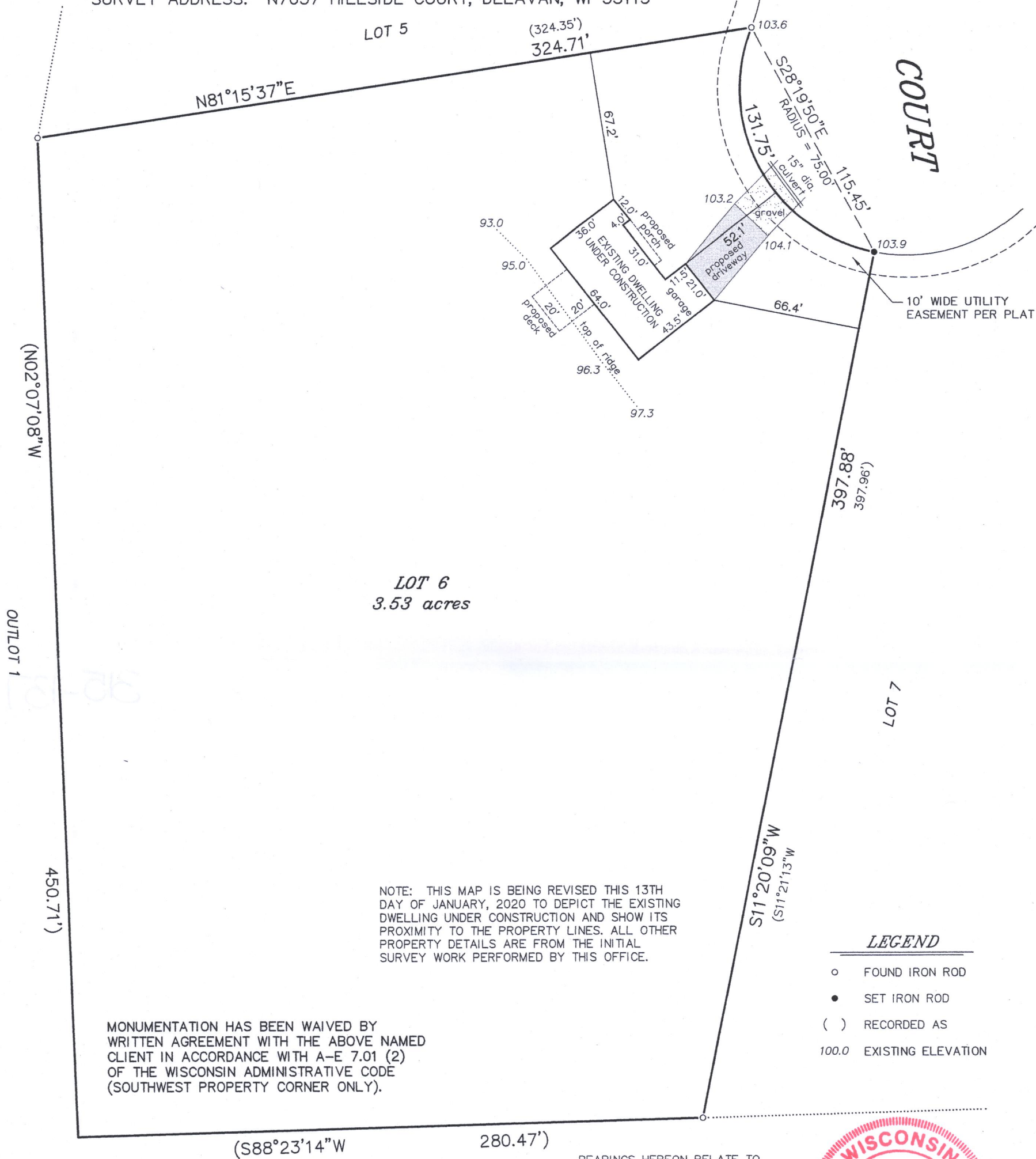


PLAT OF SURVEY
-OF-

LOT 6 OF "HILLSIDE TRAILS", A SUBDIVISION LOCATED IN PART OF THE NORTHWEST 1/4 AND NORTHEAST 1/4 OF THE SOUTHWEST 1/4 OF SECTION 1, TOWNSHIP 3 NORTH, RANGE 15 EAST OF THE FOURTH PRINCIPAL MERIDIAN, IN THE TOWN OF RICHMOND, COUNTY OF WALWORTH AND STATE OF WISCONSIN.

SURVEY FOR: MAURICIO CASTANEDA
SURVEY ADDRESS: N7037 HILLSIDE COURT, DELAVAN, WI 53115




MONUMENTATION HAS BEEN WAIVED BY WRITTEN AGREEMENT WITH THE ABOVE NAMED CLIENT IN ACCORDANCE WITH A-E 7.01 (2) OF THE WISCONSIN ADMINISTRATIVE CODE (SOUTHWEST PROPERTY CORNER ONLY).

NOTE: REFER TO A CURRENT TITLE REPORT FOR EASEMENTS, RESTRICTIONS OR COVENANTS WHICH MAY AFFECT THIS PROPERTY.

"I HEREBY CERTIFY THAT I HAVE SURVEYED THE ABOVE DESCRIBED PROPERTY AND THAT THE ABOVE MAP IS A CORRECT REPRESENTATION THEREOF AND SHOWS THE SIZE AND LOCATION OF THE PROPERTY, ITS EXTERIOR BOUNDARIES, THE LOCATION OF ALL VISIBLE STRUCTURES AND DIMENSIONS OF ALL PRINCIPAL BUILDINGS THEREON, BOUNDARY FENCES, APPARENT EASEMENTS, ROADWAYS AND ENCROACHMENTS, IF ANY."


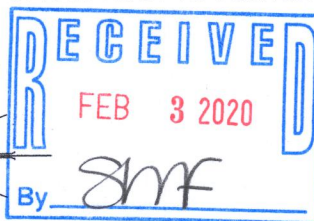
"THIS SURVEY IS MADE FOR THE USE OF THE PRESENT OWNERS OF THE PROPERTY, AND THOSE WHO PURCHASE, MORTGAGE, OR GUARANTEE THE TITLE THERETO WITHIN ONE YEAR FROM DATE HEREOF."

SATTER SURVEYING, LLC
LAND SURVEYS, MAPPING AND PLANNING
272 ORIGEN STREET
BURLINGTON, WI 53105
262-661-4239



0 25' 50' 100'
SCALE: 1" = 50'

BEARINGS HEREON RELATE TO THE NORTH LINE OF LOT 6 OF HILLSIDE TRAILS SUBDIVISION. ASSUMED BEARING OF NORTH 81°15'37" EAST AS PLATTED.



THIS IS NOT AN ORIGINAL PRINT UNLESS THIS SEAL IS RED.

Thomas L. Satter
THOMAS L. SATTER S-2850

REVISED: 1/13/20
REVISED: 9/24/19
SEPTEMBER 16, 2019
DATE

081906
JOB NUMBER

CHIL-6

315-1371