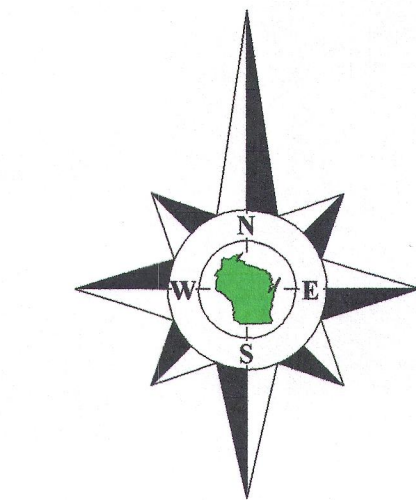


Plat of Survey


of
Lot 1 of Certified Survey Map No. 4592,
 recorded in Vol. 30 of Certified Survey Maps of Walworth County on
 Page 130 and located in the Southwest 1/4 of Section 19, Town 3 North,
 Range 15 East, Town of Richmond, Walworth County, Wisconsin.

Surveyed for: **Brian & Jill Gunnink**
 12114 Bradford Townhall Road
 Darien, Wisconsin. 53114

Tax Parcel
 CR 1900008



Bearings reference to the Wisconsin State
 Plane Coordinate System, South Zone.



Notes:


- 1) This survey plat is not certified unless signed and sealed in red ink.
- 2) This survey is subject to Wisconsin lien laws. This Plat of Survey is the notice of intent to file lien. Lien waiver required.

Copyright 2015 by Olson Land Surveying, LLC.

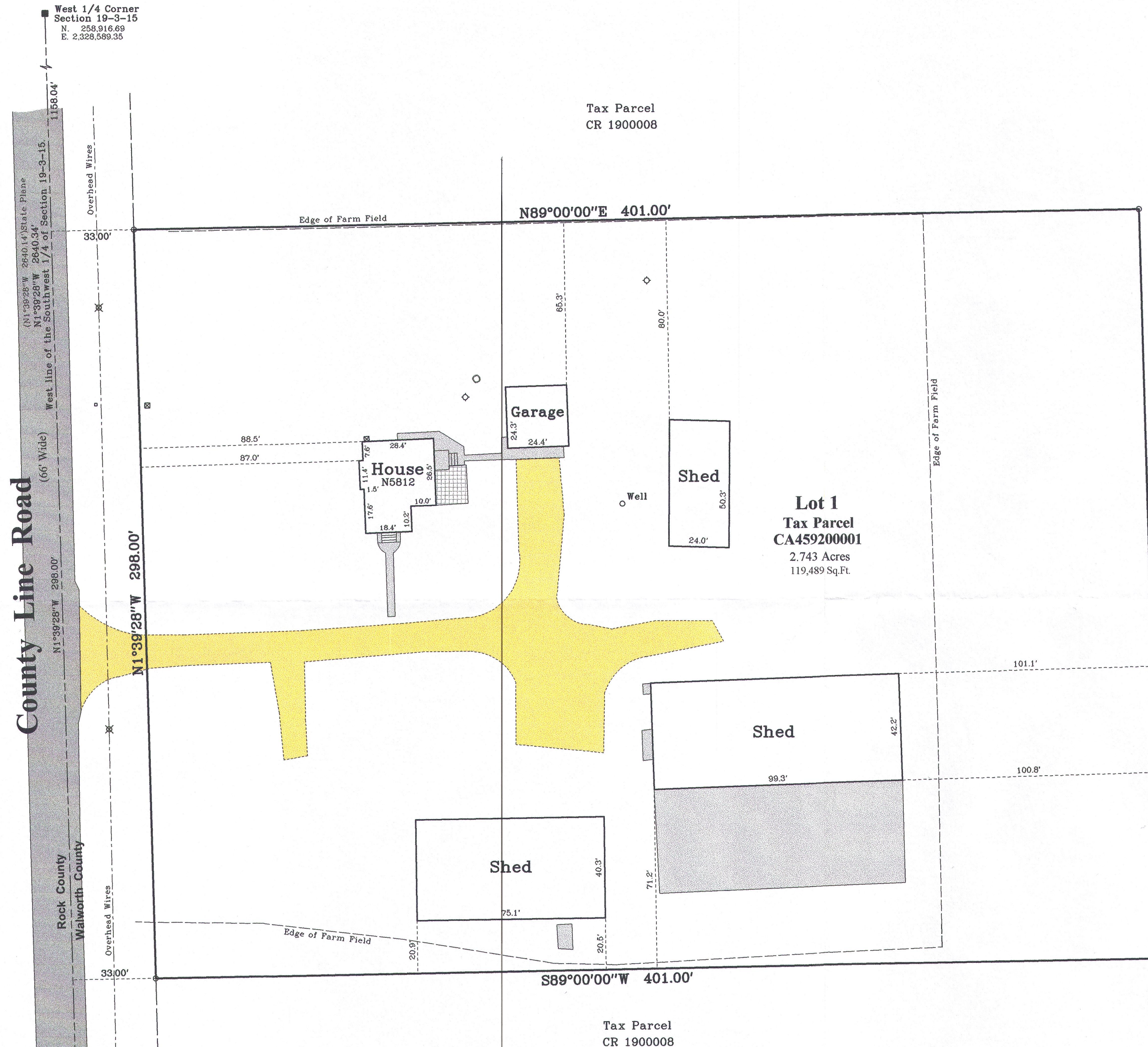
All rights reserved. No part of this survey plat may be reproduced or transmitted in any form by any means - graphic, electronic, or mechanical, including photocopying, tracing, or information storage and retrieval systems - without permission in writing from Douglas G. Olson, Olson Land Surveying, LLC.

I, Douglas G. Olson, Wisconsin Professional Land Surveyor, do hereby certify that this survey was performed by me, or under my direction in full compliance with the owner's/agent's instructions and Chapter A-E 7 of the Wisconsin Administrative Code "Minimum Standards for Property Surveys", and that this map is an accurate representation thereof to the best of my knowledge and belief.


Douglas G. Olson
 Wisconsin Professional Land Surveyor - 2093



Notes:
 The location of paved or gravel surfaces shown on this plat are approximate due to existing snow cover on the property at the time of the field survey. There may be additional improvements or encroachments on the property which were not visible at the time of the field survey and are not shown on this plat.



Survey Date: March 10, 2015.
 Revisions: No. 1 - Recorded CSM



Olson Land Surveying, LLC
 45 South Wisconsin Street * P.O. Box 322 * Elkhorn, Wisconsin, 53121
 Telephone: (262) 723-3434 * Facsimile: (262) 723-8044
 Email: doug@olsonsurveying.com

- Legend**
- Found County Section Corner
 - Set Iron Pipe, 1" dia.
 - Recorded Information
 - Utility Pole
 - Fiber Optic Sign
 - Utility Pedestal
 - Concrete Cover
 - Septic Vent
 - Asphalt Surface
 - Gravel
 - Concrete Surface
 - Brick

Sheet 1 of 1 Sheets
 Drawing Name:
 Job Reference Number
2015.011

2015.011

CA4592-1 315-1232