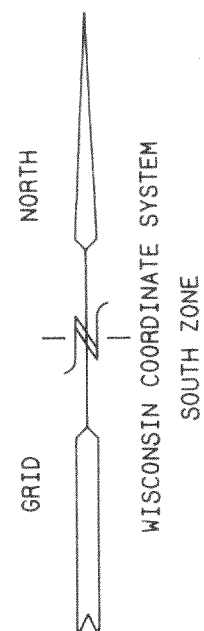
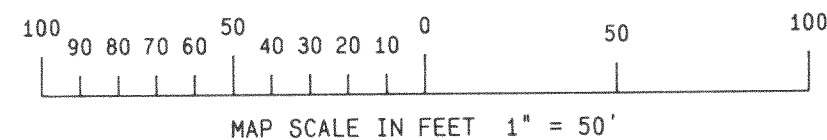


NOTE: COPIES OF THIS MAP TO WHICH THE FOLLOWING CERTIFICATE WILL APPLY ARE BLUE LINE PRINTS SHOWING SURVEYOR'S ORIGINAL SEAL AND SIGNATURE IN BLACK INK. COPIES BY ANY OTHER MEANS MAY HAVE ALTERATIONS WHICH DO NOT REPRESENT THE SURVEYOR'S WORK PRODUCT.

I HEREBY CERTIFY THAT THE ABOVE DESCRIBED PROPERTY HAS BEEN SURVEYED UNDER MY DIRECTION AND THAT THE ABOVE MAP IS A TRUE REPRESENTATION THEREOF AND SHOWS THE SIZE AND LOCATION OF THE PROPERTY AND ITS EXTERIOR BOUNDARIES. THIS SURVEY IS MADE FOR THE USE OF THE PRESENT OWNERS OF THE PROPERTY, AND ALSO THOSE WHO PURCHASE, MORTGAGE, OR GUARANTEE THE TITLE THERETO WITHIN ONE YEAR FROM THE DATE HEREOF.


DATED: 4-9-96

Peter S. Gordon
PETER S. GORDON R.L.S. 2101



- = FOUND SOLID ROUND IRON BAR STAKE 1 5/16" DIA.
- = FOUND IRON PIPE STAKE 1" DIA.
- = FOUND IRON REBAR STAKE 3/4" DIA.
- = FOUND CONCRETE COUNTY MONUMENT
- = RECORDED AS

PLAT OF SURVEY
LOT 19 OF CRANBERRY KNOLLS, A SUBDIVISION
LOCATED IN THE NE 1/4 & THE SE 1/4
OF THE NE 1/4 OF SEC. 36
T. 2 N., R. 18 E.
TOWN OF LYONS
WALWORTH COUNTY, WISCONSIN



LOT 23

LOT 16

SHERWOOD TRAIL

66' WIDE

LOT 15

LOT 19

258,930 S.F.
5.94 AC.

GAS PIPELINE
EASEMENT
VARIABLE WIDTH
REC. DOC. NO.
311677

STORM WATER MAN. AREA

EAST 1/4 CORNER
36-2-18
219,332.27 N.
2,456,238.09 E.

WORK ORDERED BY MARVIN & CAROL NEUMANN
6989 SOUTH STEELE ST.
LITTLETON, CO. 80122

FARRIS, HANSEN & ASSOCIATES, INC.
Engineering, Architecture, Surveying
7 Ridgway Court, P.O. Box 437
ELKHORN, WISCONSIN 53121
Office: (414) 723-2098
Fax: (414) 723-5886

REVISIONS

PROJECT NO.
4171.19
DATE
12/05/95
SHEET NO.
1 OF 1

NCK-19

218-923