


WALWORTH COUNTY
SURVEYING & MAPPING
LAKE GENEVA, WISCONSIN



LOT 1

PRIVATE ROAD

SOUTH ROAD

LOT 3

LOT 4
2.02 ACRES

CH = S78°56'25"E
RADIUS = 142.00'

104.44'

CH = S87°51'45"E
RADIUS = 208.00'

N0°01'55"E 299.06'

61.4'


N0°08'05"E 296.25'

S85°24'50"E 313.96'

FENCED POOL
AREA

BLACKTOP DRIVEWAY


RESIDENCE



PLAT OF SURVEY OF

LOT 4 OF CERTIFIED SURVEY MAP NO. 1059,
LOCATED IN THE SOUTHEAST 1/4 OF SECTION
22, T 2 N, R 18 E, WALWORTH COUNTY,
WISCONSIN.

ORDERED BY: JOHN SCHRYVER
RT. 4, 2431 SOUTH ROAD
BURLINGTON, WISCONSIN 53105



SCALE: 1"=60'

⊗ - IRON PIPE FOUND

I, ROBERT M. BAERENWALD, DO HEREBY CERTIFY THAT I
HAVE SURVEYED THE PROPERTY HEREON DESCRIBED ACCORDING
TO THE OFFICIAL RECORDS AND THAT THE PLAT HEREON IS A
CORRECT REPRESENTATION OF THE PROPERTY LINES TO THE
BEST OF MY KNOWLEDGE AND BELIEF.

Robert M. Baerenwald
ROBERT M. BAERENWALD
WISCONSIN REGISTERED LAND SURVEYOR, S-1508

DATE Feb. 1, 1986 JOB NO. 0463

218-360V