










LEGEND

- | | |
|---|---|
|  | FOUND BRASS CAPPED
CONCRETE MONUMENT |
|  | FOUND 1-5/16" O.D. IRON |
|  | FOUND 1" O.D. IRON PIPE |
|  | FOUND 1-5/16" DIA. IRON |
|  | FOUND 3/4" DIA. IRON RO |
|  | FOUND RAILROAD SPIKE |
|  | SET 1-5/16" O.D. IRON PI |
| () | RECORDED AS |
|  | UTILITY POLE |
|  | UTILITY BOX |
| | OVERHEAD UTILITY LINES |

NOTE: THE RIGHT-OF-WAY FOR THE PURPOSE OF CONSTRUCTING A 50' WIDE GAS MAIN PER VOLUME 532, PAGE 622, DOCUMENT NO. 50494# STATES ALL OF SAID SECTION 25-2-18 BEING THE SOUTHWEST 1/4 OF THE SOUTHWEST 1/4 OF THE SOUTHWEST 1/4 OF THE SOUTHWEST 1/4 OF SAID SECTION 25-2-18. SAID DOCUMENT ALSO INDICATES THE EXIST-ING RIGHT-OF-WAY TO BE 204 RODS (3366 FEET) LONG MORE OR LESS. THE SOUTHWEST 1/4 OF SAID SECTION 25, THE BURIED GAS LINE BASED ON THE INDICATOR POSTS PLOTS OUT TO AN AREA BEING A PART OF THE SOUTHWEST 1/4 OF THE SOUTHWEST 1/4 OF THE SOUTHWEST 1/4 OF THE SOUTHWEST 1/4 OF SAID SECTION 25, AND THE LAST INDICATOR POST OBSERVED BY THIS OFFICE WAS IN THE SOUTHWEST 1/4 OF THE SOUTHWEST 1/4 OF THE SOUTHWEST 1/4 OF SAID SECTION 25. DOCUMENT NO. 50494# DOES NOT DESCRIBE A DEFINITIVE LOCATION, THUS SAID 50' WIDE EASEMENT CANNOT BE

WISCONSIN
THOMAS L. SATTER
S-2850
BURLINGTON, WI
LAND SURVEYOR

THIS IS NOT AN ORIGINAL PRINT
UNLESS THIS SEAL IS RED.

Thomas L. Satter

FEBRUARY 18, 2020
DATE

121911
JOB NUMBER

218-2076