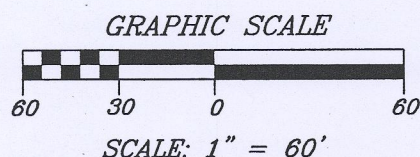


# LEGEND

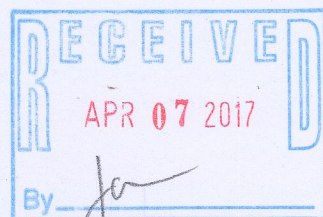
- FOUND IRON PIPE
- FOUND P.K. NAIL
- ⊙ FOUND 2' IRON PIPE
- ( ) RECORDED AS



NOTE: BEARINGS HEREON RELATE TO THE NORTH LINE OF RUEDEBUSCH ROAD, ASSUMED BEARING SOUTH 88°57'28" WEST.

"I hereby certify that I have surveyed the above described property and that the above map is a correct representation thereof and shows the size and location of the property, its exterior boundaries, the location of all visible structures and dimensions of all principal buildings thereon, boundary fences, apparent easements, roadways and encroachments, if any."

"This survey is made for the use of the present owners of the property, and those who purchase, mortgage, or guarantee the title thereto within one year from date hereof."




## PLAT OF SURVEY -OF-

LOT 2 OF CERTIFIED SURVEY MAP NO. 2399, RECORDED IN VOLUME 12 OF CERTIFIED SURVEYS ON PAGE 22 AS DOCUMENT NO. 276714, BEING PART OF THE NORTHEAST 1/4 OF SECTION 12, TOWN 2 NORTH, RANGE 18 EAST. SAID LAND BEING IN THE TOWN OF LYONS, COUNTY OF WALWORTH AND STATE OF WISCONSIN.

SURVEY FOR: NILSEN REALTY  
SURVEY LOCATION: 5126 RUEDEBUSCH ROAD

**B.W. SURVEYING, INC.**

LAND SURVEYS  
MAPPING AND PLANNING  
412 N. PINE STREET  
BURLINGTON, WI 53105  
(262)-767-0225



THIS IS NOT AN ORIGINAL PRINT  
UNLESS THIS SEAL IS RED.

*Robert J. Wetzel*  
ROBERT J. WETZEL S-1778

MARCH 8, 2017  
DATE

9290  
JOB NUMBER

NA 2399 -2

218-1964