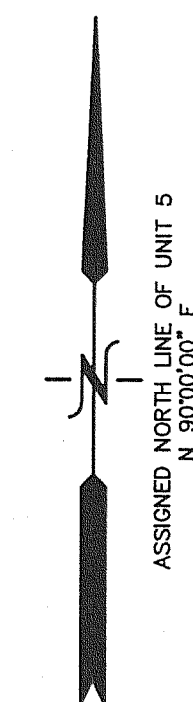


**FARRIS, HANSEN & ASSOCIATES, INC.**  
ENGINEERING — ARCHITECTURE — SURVEYING  
7 RIDGWAY COURT P.O. BOX 437  
ELKHORN, WISCONSIN 53121  
OFFICE: (262) 723-2098 FAX: (262) 723-5886

| REVISIONS   |
|---|
| 7/6/2007-KB<br>SITE, GRADING,<br>DRAINAGE, AND<br>EROSION CONTROL<br>PLAN |
| 8/3/2007-KB<br>ADJUST BUILDING<br>LOCATION                                |
| 8/30/2007-KB<br>TO SHOW SIZE AND<br>LOCATION OF AS-BUILT<br>FOUNDATION    |


|             |         |
|-------------|---------|
| PROJECT NO. | 7293    |
| DATE        | 05/08/0 |
| SHEET NO.   | 1 OF 1  |

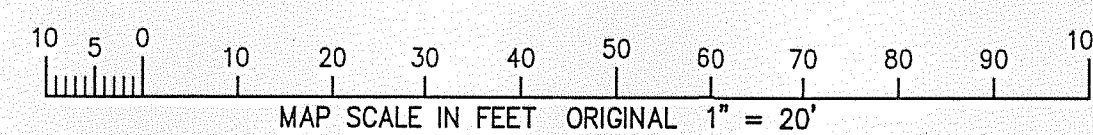


NOTE: COPIES OF THIS MAP TO WHICH THE FOLLOWING CERTIFICATE  
WILL APPLY SHOW THE SURVEYOR'S ORIGINAL SEAL AND SIGNATURE  
IN RED INK. COPIES BY ANY OTHER MEANS MAY HAVE ALTERATIONS  
WHICH DO NOT REPRESENT THE SURVEYOR'S WORK PRODUCT.

I HEREBY CERTIFY THAT THE ABOVE DESCRIBED PROPERTY HAS BEEN SURVEYED UNDER MY DIRECTION AND THAT THE ABOVE MAP IS A TRUE REPRESENTATION THEREOF AND SHOWS THE SIZE AND LOCATION OF THE PROPERTY AND ITS EXTERIOR BOUNDARIES. THIS SURVEY IS MADE FOR THE USE OF THE PRESENT OWNERS OF THE PROPERTY, AND ALSO THOSE WHO PURCHASE, MORTGAGE, OR GUARANTEE THE TITLE THERETO WITHIN ONE YEAR FROM THE DATE HEREOF.

DATED: MAY 8, 2007

  
PETER S. GORDON R.L.S. 2101



AS-BUILT MAPPING  
PLAT OF SURVEY

UNIT 5 OF BRIDLEWOOD ESTATES

LOCATED IN PART OF THE NW 1/4 AND THE SW 1/4 OF SECTION 28  
AND PART OF THE NE 1/4 AND SE 1/4 OF SECTION 29, TOWN 2 NORTH,  
RANGE 18 EAST, TOWN OF LYONS, WALWORTH COUNTY, WISCONSIN

LEGEND

● = FOUND IRON REBAR STAKE

○ = FOUND IRON PIPE STAKE

{xxx} = RECORDED AS

UNIT 4

\_\_\_\_\_

20' WIDE COMMON ELEMENT AND UTILITY EASEMENT

N 90°00'00" E {465.97'  
466.03'

UNIT 5  
110,687 S.F.  
2.54 AC.

AS-BUILT FOUNDATION  
FIELD LOCATED 8/30/2007  
T.F.=918.0'

MOELTER DRIVE  
66' WIDE PRIVATE ROAD

$\{A = 367.29\}$   
 $R = 817.00'$   
 $A = 367.30'$   
 $364.21'$   
 $S \ 60^\circ 27' 58'' \ W$   
 $\{S \ 60^\circ 27' 07'' \ W\}$

BENCH MARK  
TOP IRON REBAR  
STAKE  
ELEV.=890.65'

FOUND IRON REBAR  
STAKE S 25°15' E,  
0.53' FROM RECORD  
CORNER

UNIT 2

UNIT 6

UNIT 4

{465.97'}

UNIT 5  
110,687 S.F.  
254.12

$\{A=149.05\}$   
 $R=17.00$   
 $A=149.20$   
 $149.00$   
 $S 42^{\circ} 21' 08'' W$   
 $\{S 42^{\circ} 20' 47'' E 148.85\}$

$R=267.00'$   
 $A=90.09'$   
 $89.66'$   
 $S\ 27^{\circ}22'.55''\ W$   
 $\{A=90.16'\ E\ 89.74'\}$

ASSIGNED NORTH LINE OF UNIT 5  
N 90°00'00" E

| REVISIONS   |
|---|
| 7/6/2007-KB<br>SITE, GRADING,<br>DRAINAGE, AND<br>EROSION CONTROL<br>PLAN |
| 8/3/2007-KB<br>ADJUST BUILDING<br>LOCATION                                |
| 8/30/2007-KB<br>TO SHOW SIZE AND<br>LOCATION OF AS-BUILT<br>FOUNDATION    |

|             |         |
|-------------|---------|
| PROJECT NO. | 7293    |
| DATE        | 05/08/0 |
| SHEET NO.   | 1 OF 1  |

218-1662

NBRE - 5