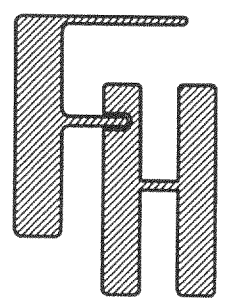



PLAT OF SURVEY
TOPOGRAPHICAL MAPPING

UNIT 23 OF BRIDLEWOOD ESTATES

LOCATED IN PART OF THE NW 1/4 AND THE SW 1/4 OF SECTION 28
AND PART OF THE NE 1/4 AND SE 1/4 OF SECTION 29, TOWN 2 NORTH,
RANGE 18 EAST, TOWN OF LYONS, WALWORTH COUNTY, WISCONSIN

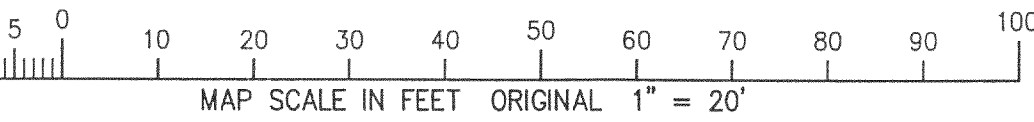


WORK ORDERED BY -
ERNE TUCHESCHER
GENEVA LAKES DREAM HOMES
P.O. BOX 259
FONTANA, WI 53125

FARRIS, HANSEN & ASSOCIATES, INC.
ENGINEERING - ARCHITECTURE - SURVEYING
7 RIDGWAY COURT P.O. BOX 437
ELKHORN, WISCONSIN 53121
OFFICE: (262) 723-2098 FAX: (262) 723-5886

REVISIONS

PROJECT NO.
7051
DATE
05/10/06
SHEET NO.
1 OF 1



NOTE: COPIES OF THIS MAP TO WHICH THE FOLLOWING CERTIFICATE
WILL APPLY SHOW THE SURVEYOR'S ORIGINAL SEAL AND SIGNATURE
IN RED INK. COPIES BY ANY OTHER MEANS MAY HAVE ALTERATIONS
WHICH DO NOT REPRESENT THE SURVEYOR'S WORK PRODUCT.

I HEREBY CERTIFY THAT THE ABOVE DESCRIBED PROPERTY HAS BEEN
SURVEYED UNDER MY DIRECTION AND THAT THE ABOVE MAP IS A TRUE
REPRESENTATION THEREOF AND SHOWS THE SIZE AND LOCATION OF
THE PROPERTY AND ITS EXTERIOR BOUNDARIES. THIS SURVEY IS
MADE FOR THE USE OF THE PRESENT OWNERS OF THE PROPERTY, AND
ALSO THOSE WHO PURCHASE, MORTGAGE, OR GUARANTEE THE TITLE
THERE TO WITHIN ONE YEAR FROM THE DATE HEREOF.

DATED: MAY 10, 2006
PETER S. GORDON R.L.S. 2101

Rec'd
MAY 17 2006
Snr

NBRE - 23

218-1580